











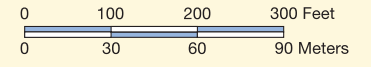


# Natural Bridges State Beach

**Legend**

-  Paved road
-  Unpaved road
-  Trail
-  Boardwalk/Ramp
-  Beach Area
-  Accessible Feature
-  Showers
-  Parking
-  Picnic Area
-  Restrooms
-  Viewpoint
-  Telephone



to San Francisco  
to U.C. Santa Cruz  
to Downtown Santa Cruz  
to Santa Cruz Boardwalk

Shaffer Rd, Western Dr, Mission St, Mission St Extension, Natural Bridges Dr, Delaware Ave, Swift St, Swanton Blvd, W Cliff Dr, Entrance Kiosk, Pacific Ocean

0 0.25 0.5 Mi  
0 0.2 0.4 0.6 0.8 Km

**NATURAL BRIDGES STATE BEACH**

MONARCH BUTTERFLY NATURE PRESERVE

Delaware Ave, Swanton Blvd, Modesto Ave, West Cliff Dr

Moore Creek Trail, Monarch Trail, Monarch Boardwalk

Employee Residence, Park Office & Visitor Center, Unpaved Parking, Observation Deck, Beach Access, Entrance Kiosk

Sandy Beach, Pacific Ocean, Tidepools, Natural Bridge (Please stay off)

