



San Luis Reservoir State Recreation Area

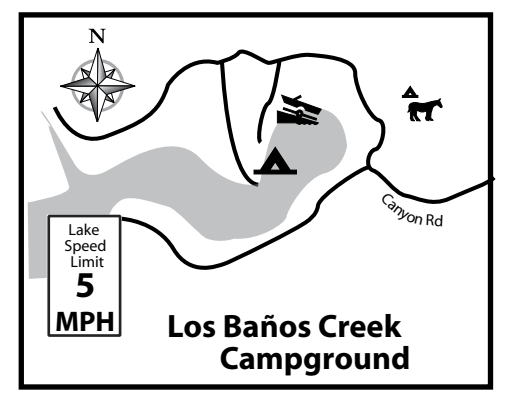
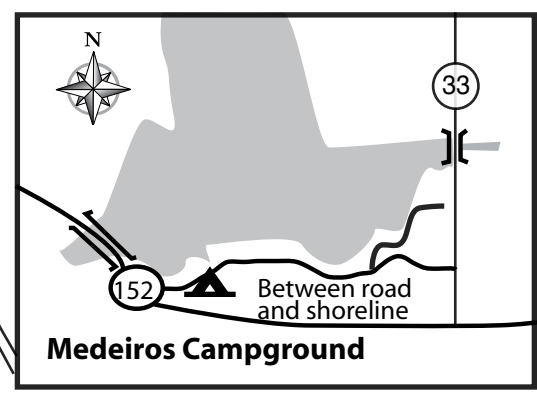
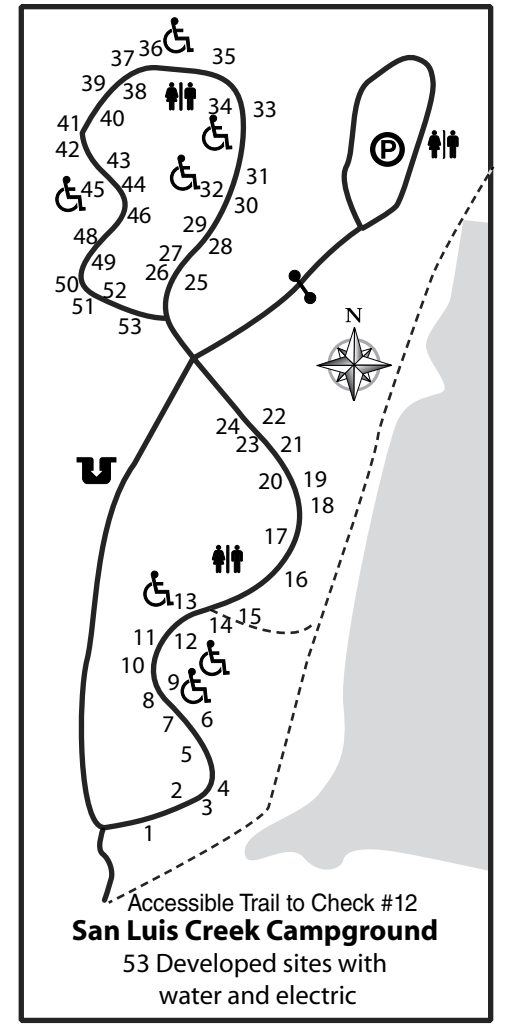
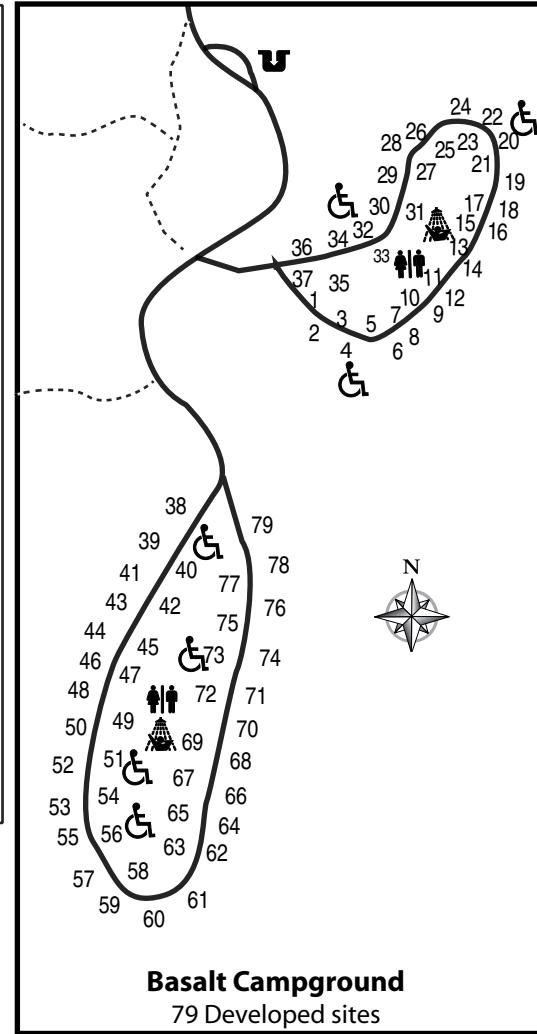
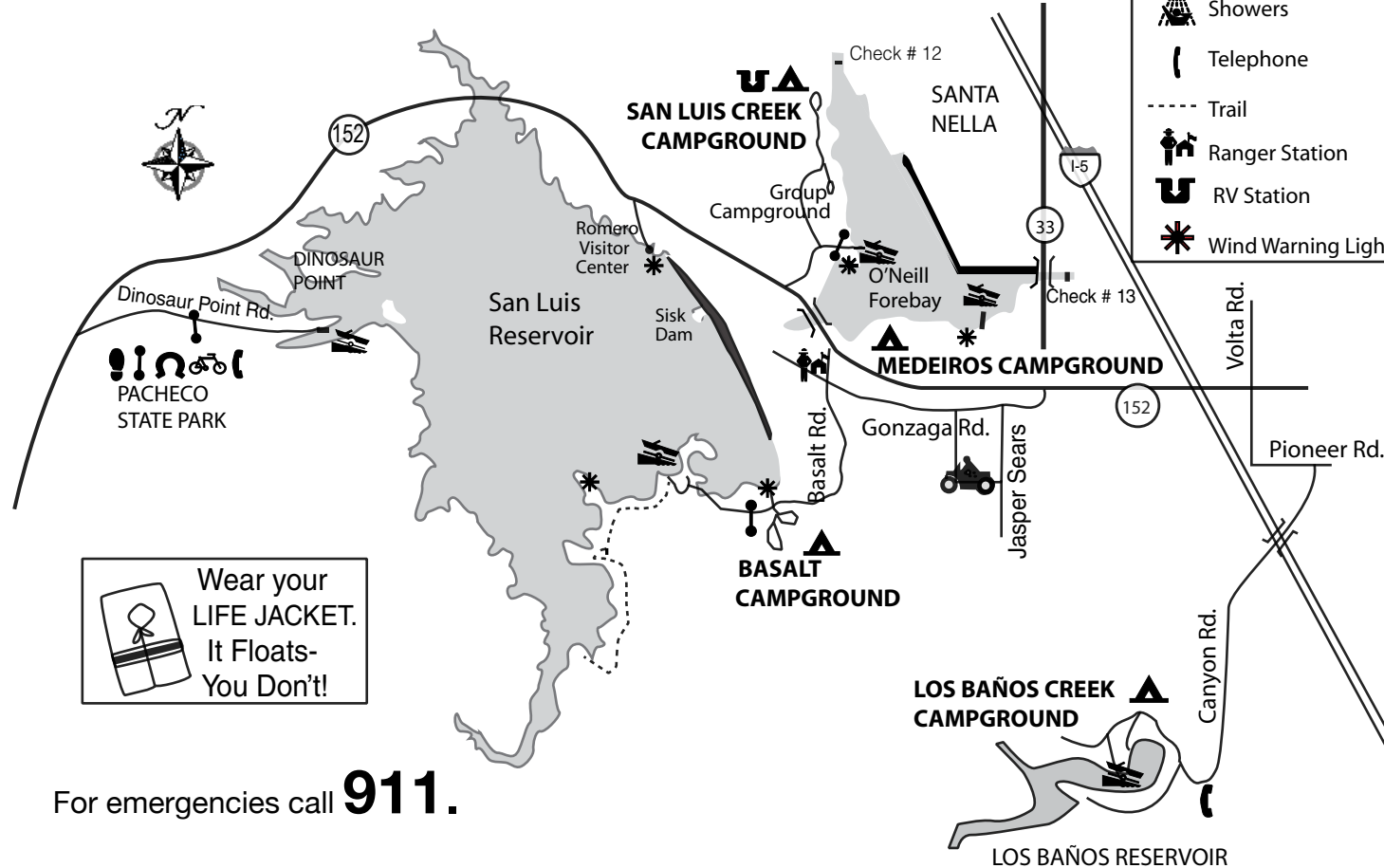
BOATING SAFETY

- High winds can come up quickly; wind warning lights will flash. YELLOW (caution) wind speeds of 15-30 mph. RED (lake closed) wind speeds over 30 mph. GET OFF THE WATER!
- Boating pattern is counter-clockwise on O'Neill Forebay.
- Beware of submerged hazards due to fluctuating water levels.

- Check for current water levels at <http://cdec.water.ca.gov>
- Day-use areas close at sunset. All boats must be off the water and out of the gated area by sunset.
- No boats are allowed within 500' of the dam or trash racks.
- Speed limit is 5 mph within 200 ft of shoreline and on Los Banos Creek Reservoir. The main reservoir and the O'Neill Forebay have 10 mph zones.

Legend

- Accessible Feature
- Bicycle Trail
- Boat Launch
- Campground
- Hiking
- Horse Trail
- Horse Campground
- Locked Gate
- Motorcycle Trail Area
- Restrooms
- Showers
- Telephone
- Trail
- Ranger Station
- RV Station
- Wind Warning Light



Wear your LIFE JACKET. It Floats- You Don't!

For emergencies call **911.**



San Luis Reservoir State Recreation Area

31426 Gonzaga Rd., Gustine, CA 95322-9737
 Merced County • (209) 826-1197

FOR YOUR SAFETY AND ENJOYMENT

In developed campgrounds, vehicles must remain on roads at all times and may park only in designated areas.

Eight (8) persons, two vehicles (including trailers) maximum per developed campsite.

Dogs must be on a leash no more than six feet long and must be kept inside a tent or vehicle at night. Noisy or vicious pets are not allowed.

Use of stereos, radios, tools, etc. that emit sound beyond the immediate campsite is not permitted at any time.

Quiet hours are from 10 p.m to 6 a.m. Generator operation is permitted from 10 a.m. to 8 p.m. only.

Fires allowed in grills only. NO GROUND FIRES ARE PERMITTED.

Wood gathering is not allowed. Wood is for sale at the park entrance, or at the camp host site. Please remember that all plants, animals, and other park features are protected by law.

Campground check-out time is noon.

CAMPING

San Luis Reservoir State Recreation Area has four campgrounds: Basalt, San Luis Creek, Medeiros, and Los Banos Creek. All campgrounds are open year round. Campsite use must be paid for in advance. In order to accommodate the greatest number of visitors possible, your stay cannot exceed 15 consecutive days at a campsite and 30 days overall in state parks within one year.

DAY-USE

Group Picnic Sites: Five group picnic sites are along the O'Neill Forebay shoreline throughout the North Beach and South Beach day-use areas. Group picnic sites are subject to reservation. Each site has a large shade ramada, a large BBQ grill, and several cement tables. Group picnic sites 1 through 4 are located on North Beach which has a designated swim area. Dogs are prohibited on North Beach. Boats are not allowed to beach. Group picnic area 5 is located on South Beach, where boats can be beached. Dogs must remain on a leash and under immediate control of its owner at all times. Flushable toilets and drinking water are available on both beaches.

San Luis Creek Day Use Area: North and South Beach day-use areas have about 200 picnic sites with shade ramadas, tables, and BBQ grills. Both day-use areas have plenty of shade and grass. North Beach is the only designated swim area within San Luis Reservoir State Recreation Area. Lifeguards are not on duty.

BOATING

San Luis Reservoir has a 65-mile shoreline with two boat ramps. O'Neill Forebay has 14 miles of shoreline and one boat ramp. Los Banos Reservoir has a 12-mile shoreline located in a steep walled canyon; it has one boat ramp. Boating hours for San Luis Reservoir, Los Banos Reservoir and O'Neill Forebay are sunrise to sunset. No boats allowed on the water overnight.

FEES

Fees apply for camping, day-use, boat launch, and for additional vehicles. Prices are subject to change. Current fee information can be obtained by calling the park office Monday through Friday from 8:00 a.m. - 4:30 p.m.

GENERAL INFORMATION

24-Hour Weather Info: (800) 805-4805 or (209) 826-9019
 Reservations for Basalt and San Luis Creek Family and Group Campgrounds: (800) 444-7275 or www.parks.ca.gov.

OFFICIAL SUNRISE AND SUNSET TIMES

PACIFIC STANDARD TIME

Date	Rise/Set	A.M.	P.M.	Date	Rise/Set	A.M.	P.M.	Date	Rise/Set	A.M.	P.M.
Jan 7	7:12	4:58	May 7	4:59	6:52	Sep 7	5:34	6:19			
14	7:11	5:05	14	4:52	6:58	14	5:40	6:08			
21	7:08	5:12	21	4:47	7:04	21	5:46	5:58			
28	7:04	5:20	28	4:43	7:09	28	5:51	5:47			
Feb 7	6:65	5:31	Jun 7	4:40	7:16	Oct 7	5:59	5:34			
14	6:49	5:38	14	4:39	7:19	14	6:05	5:24			
21	6:40	5:45	21	4:40	7:21	21	6:12	5:15			
28	6:31	5:52	28	4:42	7:22	28	6:18	5:06			
Mar 7	6:22	5:59	Jul 7	4:46	7:21	Nov 7	6:28	4:56			
14	6:12	6:05	14	4:51	7:18	14	6:36	4:51			
21	6:01	6:08	21	4:56	7:14	21	6:43	4:46			
28	5:51	6:17	28	5:01	7:09	28	6:50	4:44			
Apr 7	5:36	6:26	Aug 7	5:09	6:59	Dec 7	6:58	4:42			
14	5:27	6:32	14	5:15	6:51	14	7:03	4:44			
21	5:17	6:38	21	5:21	6:43	21	7:08	4:46			
28	5:09	6:44	28	5:26	6:33	28	7:11	4:50			

(Add an hour for Daylight Savings Time when in use.)

