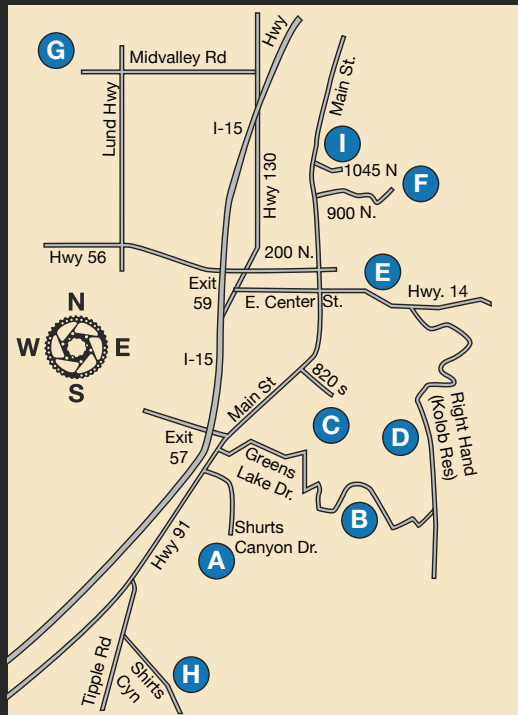


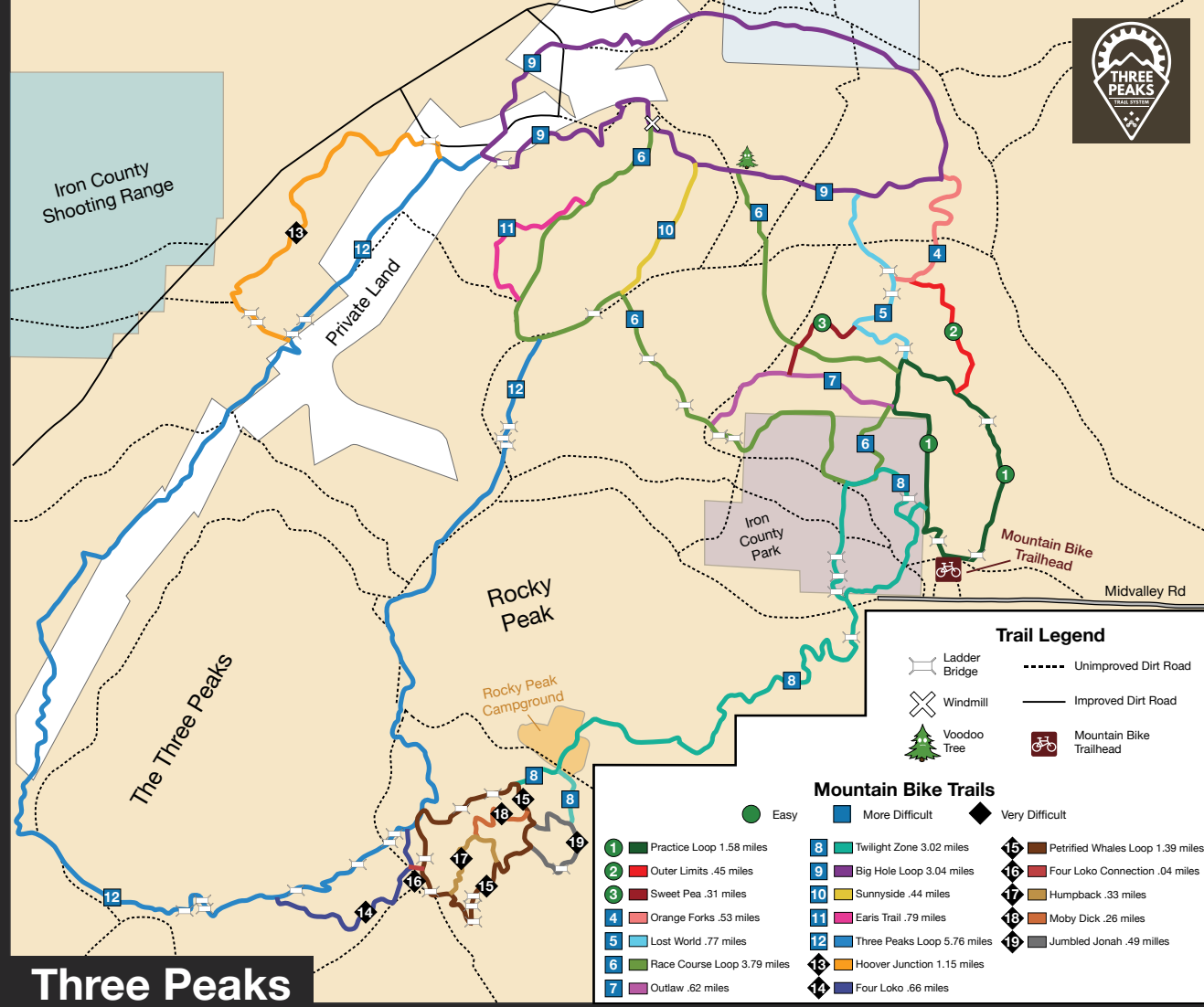
Cedar City Mountain Biking

Trail Information Version 2



Cedar City Overview Map

- A) Southview Trailhead
- B) Greens Lake Trailhead
- C) "C" Trailhead
- D) "C" Overlook Trailhead
- E) Red Hollow Trailhead
- F) Thunderbird Gardens Trailhead
- G) Three Peaks Trailhead
- H) Shurtz Canyon Trailhead
- I) 13th Hole Trailhead



Three Peaks



Lava Flow Trail - Rider Rusty Slade

Trail Systems

Iron Hills

Three Peaks

Thunderbird Canyons

In association with



Three Peaks Overview

The Three Peaks Trail system has lots to offer for beginning, intermediate, and advanced riders. Single-track loops of varying lengths, technical rock, and wooden bridges. Altitude is around 5,800 feet, with a peak altitude of 6,150 feet.

Directions to: Three Peaks Trailhead

Latitude/Longitude: 37.766736/-113.168051

Take exit 57 on I-15 and go west on 200 North (Hwy 56) to Lund Hwy. Take a right onto Lund Hwy. heading north. In Approx 5.4 miles turn left onto Midvalley Rd. heading west. Approx 3.1 miles to a dirt parking lot where the trail head is. Restroom and drinking water available at this trailhead.



Lost World Trail



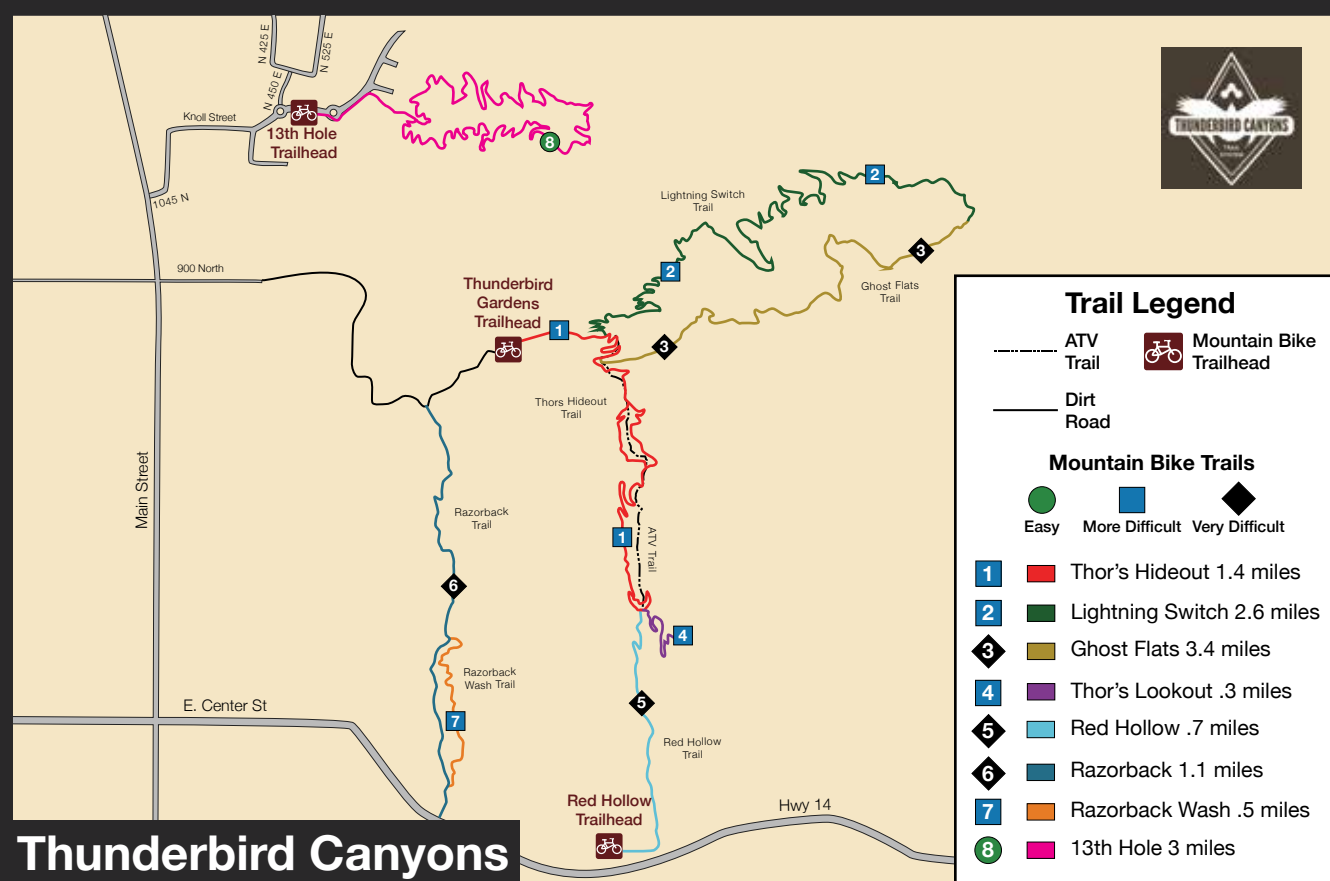
Big Hole Loop



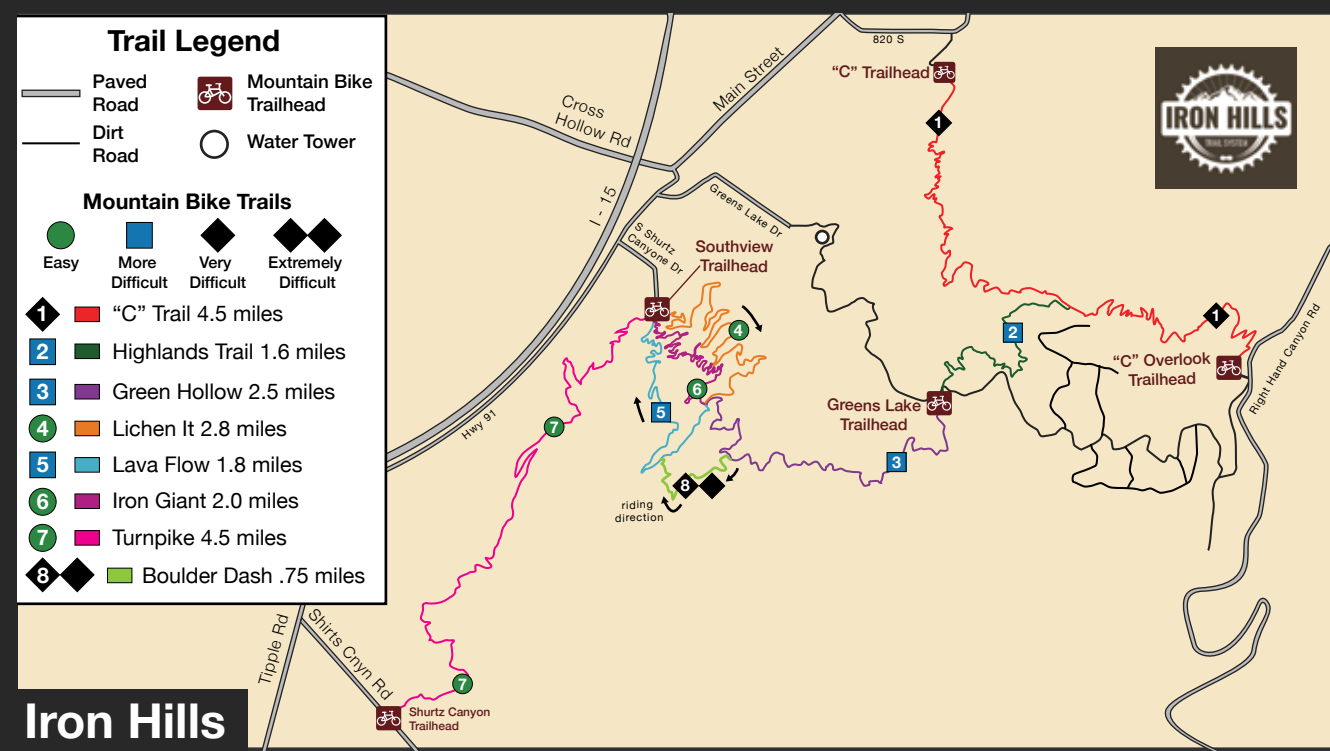
Three Peaks Loop



Three Peaks Loop



Thunderbird Canyons



Iron Hills

Iron Hills Overview

Iron Hills Trail System provides multiple riding experiences from beginner to advanced. This trail system provides two shuttle options for those who like to ride downhill. You can shuttle to the Greens Lake Trailhead or the "C" Overlook Trailhead.

Directions to Greens Lake Trailhead

Latitude/Longitude: 37.639193/-113.058777
 Take exit 57 on I-15 and head east on Main St. Turn right on Old Highway 91 which will bend to the south. Take a left on Greens Lake Dr. and drive to the end of the pavement. Continue east 1.5 miles on the gravel road to the trailhead which will be on the right. No restroom or drinking water available at this trailhead.

Directions to Southview Trailhead

Latitude/Longitude: 37.644925/-113.081568
 Take exit 57 on I-15 and head east on Main St. Turn right on Old Highway 91 which will bend to the south. Take a left onto South Shurtz Canyon Dr. S. Shurtz Canyon Dr. will dead end at the Southview Trailhead. Restroom and drinking water available at this trailhead .

Directions to the "C" Trailhead

Latitude/Longitude: 37.660019/-113.058573
 Take exit 57 on I-15 and head northeast on Main St. Turn right/east on 820 South Access Rd. Travel east (0.5 mi) to 300 east and turn right/south onto the dirt road and travel (0.25 mi) south to the trailhead. No restroom or drinking water available at this trailhead.

Directions to the "C" Overlook Trailhead

Latitude/Longitude: 37.642453/-113.034580
 Take exit 59 on I-15 and head east on Utah Highway 56/200 North (1mi). Turn right/south on Main St. (0.2mi). Turn left/east onto UT-14/Center Street (4.9mi). Turn right/south on to Right Hand Canyon Rd. (4.3mi). "C" Overlook will be on the right hand side. No restroom or drinking water available at this trailhead.

Directions to the Shurtz Canyon Trailhead

Latitude/longitude 37.61248, -113.10049
 Take exit 57 on I-15 and head east on main St. Turn right on Old Highway 91 which will bend to the south. Stay on Old Hwy 91 for 2.3 miles and take a left on 2900 West (Tipple Rd). Continue south east for .6 miles and turn left on Shirts Canyon Road travel .7 miles east, the trailhead will be on your left. Restroom available at this trailhead but no drinking water.

Thunderbird Canyons Overview

Thunderbird Canyons Trail System is not for beginners. The majority of the trails are tight single-tracks that curve through rocks, steep side-slopes, and modestly tight turns. Recommended for upper-intermediate to advanced riders.

Directions to Red Hollow Trailhead

Latitude/Longitude: 37.672358/-113.037144
 Take exit 59 on I-15 and head east on Utah Highway 56/200 North (1mi). Turn right on North Main St. (0.2mi). Turn left/east onto UT-14/Center Street and travel (1.5 mi) east up the canyon. The trailhead is on the left. There is a small pull off with a large cottonwood tree and a Red Hollow trail sign. No restroom or drinking water available at this trailhead.

Directions to Thunderbird Gardens Trailhead

Latitude/Longitude: 37.690223/-113.043672
 Take exit 59 on I-15 and head east on 200 North to Main St. Turn left/north and go to 900 North. Turn right traveling east past the Cedar Ridge Golf Course. At the end of the pavement continue east on the dirt road for approximately .9 miles to the trailhead. Restroom available at this trailhead but no drinking water.

13th Hole Trailhead

Latitude/Longitude: 37.698012/-113.056068
 Take exit 59 on I-15 and head east on 200 North to Main St. Turn left/north and go to 1045 North. Turn right traveling east through the Cedar Ridge Golf Course. At the first round about take the first right and the trailhead is immediately on the right. Restroom and drinking water available. Please do not park on the street as this neighborhood is a private community.



Boulder Dash Trail



Boulder Dash Trail



Thor's Hideout Trail



Green Hollow Trail