




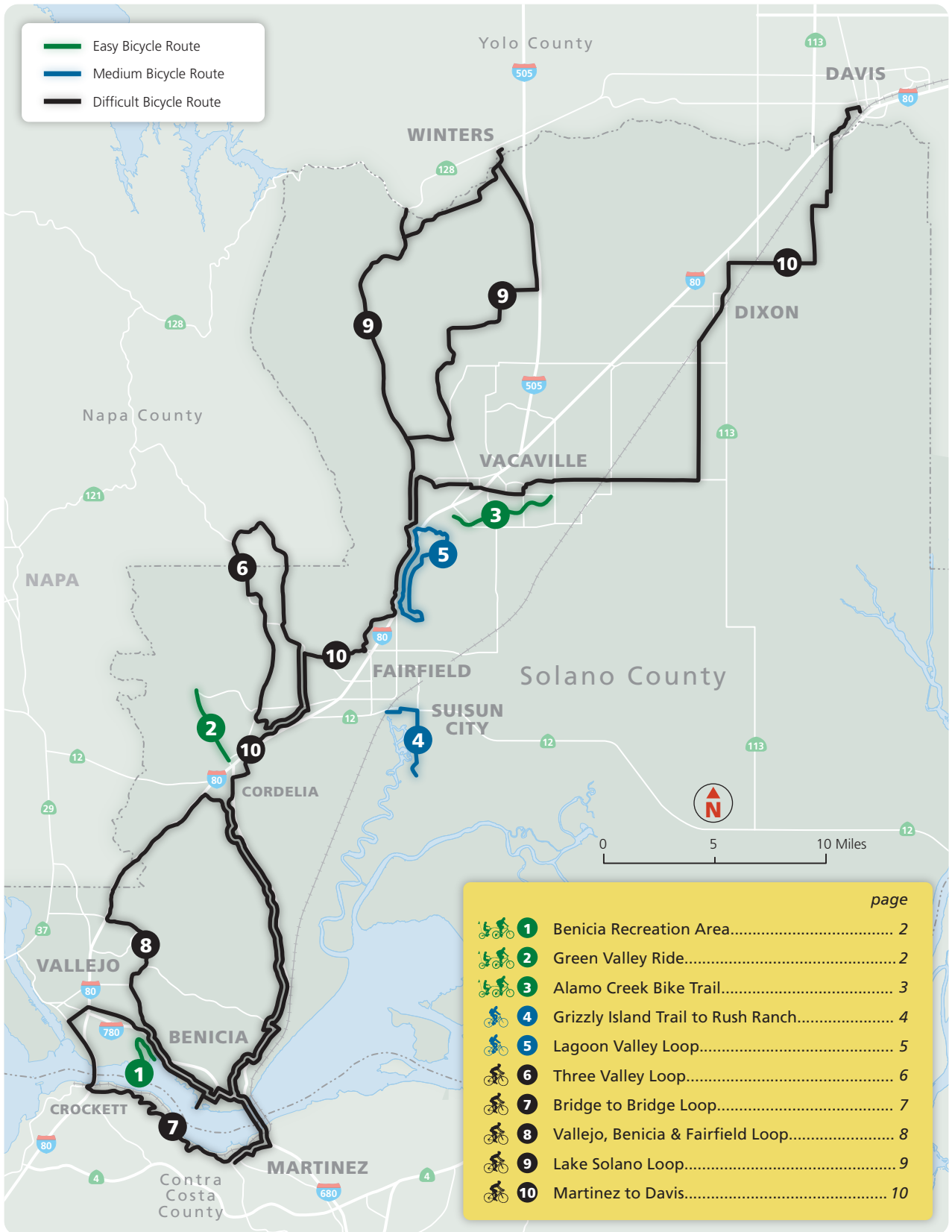












SOLANO COUNTY

Top Ten Bike Rides



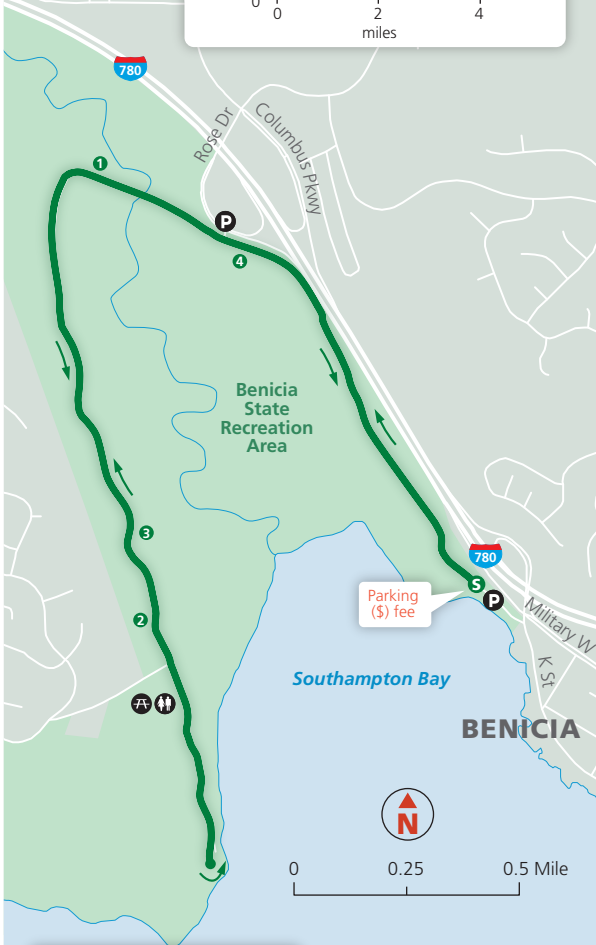
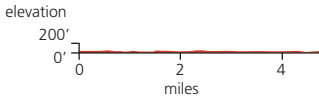
-  Easy Bicycle Route
-  Medium Bicycle Route
-  Difficult Bicycle Route



	<i>page</i>
 1 Benicia Recreation Area.....	2
 2 Green Valley Ride.....	2
 3 Alamo Creek Bike Trail.....	3
 4 Grizzly Island Trail to Rush Ranch.....	4
 5 Lagoon Valley Loop.....	5
 6 Three Valley Loop.....	6
 7 Bridge to Bridge Loop.....	7
 8 Vallejo, Benicia & Fairfield Loop.....	8
 9 Lake Solano Loop.....	9
 10 Martinez to Davis.....	10



Benicia Recreation Area



Quick Facts

Difficulty **Easy**
 Distance **5 Miles**
 Type **Out and Back**
 Approximate Time **30 Mins**

- Easy Bicycle Route
- Medium Bicycle Route
- Difficult Bicycle Route
- Other Bicycle Trail
- Suggested Start
- Mileage
- Parking
- Restrooms
- Picnic Area

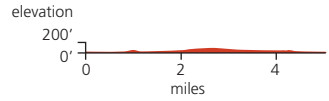
Carquinez Strait

This bike and pedestrian path inside the park is a great place to get out in nature, birdwatch, fish, and watch the ships pass by.

Be prepared to pay a parking fee.



Green Valley Ride



This separate bike and pedestrian path runs parallel to Green Valley Road. Ride in the shade of trees that line the southern half of the trail, then opens to views of Green Valley as you travel north.

Consider taking detours on the Bay Area Ridge Trail paths that cross this multi-use path.



Quick Facts

Difficulty **Easy**
 Distance **5 Miles**
 Type **Out and Back**
 Approximate Time **30 Mins**

- Easy Bicycle Route
- Medium Bicycle Route
- Difficult Bicycle Route
- Other Bicycle Trail
- Suggested Start
- Mileage
- Parking
- Restrooms
- Picnic Area

Alamo Creek Bike Trail



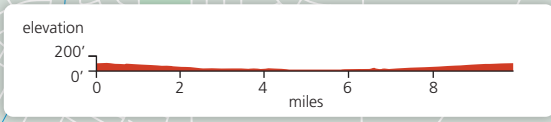
0 0.5 1 Mile



Quick Facts

Difficulty **Easy**
 Distance **10 Miles**
 Type **Out and Back**
 Approximate Time **1 Hour**

- Easy Bicycle Route
- Medium Bicycle Route
- Difficult Bicycle Route
- Other Bicycle Trail
- Suggested Start
- Mileage
- Parking
- Restrooms
- Picnic Area



Ride from one end of Vacaville to the other on this winding path that follows Alamo Creek.

Please use crosswalks when crossing the intersecting streets, and find time to stop by one of the adjacent parks.



Grizzly Island Trail to Rush Ranch

FAIRFIELD

Broadway St
Ohio St

Suisun-Fairfield
Amtrak Capitol
Corridor Station

Union Ave
Main St
West St
School St
Cordelia St

SUISUN CITY

Lotz Way
Civic Center Blvd
Driftwood Dr
Marina Blvd

Central County Bikeway

Village Dr
Sunset Ave

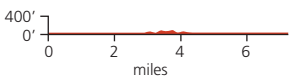
Snow Dr
Wigeon Way

This ride has a mix of calm local streets, a separated bike path through wetlands, and a county road with no shoulder. Schedule a little extra time to explore the walking and hiking trails of Rush Ranch.



0 0.25 0.5 Mile

elevation



Quick Facts

Difficulty **Medium**
Distance **7 Miles**
Type **Out and Back**
Approximate Time **1 Hour**

- Easy Bicycle Route
- Medium Bicycle Route
- Difficult Bicycle Route
- Other Bicycle Trail
- Suggested Start
- Mileage
- Parking
- Restrooms
- Picnic Area

Rush Ranch

Lagoon Valley Loop



Lagoon Valley Regional Park is just off of I-80 with over 470 acres of natural landscape to explore by foot or bike.

Daily and annual parking passes are available at the gate.

The suggested route includes low traffic roadways inside and outside the park and some multi-use trails.

If the 9-mile loop down into Fairfield and back sounds daunting, many alternatives weave throughout the park.



CHERRY GLEN

Pena Adobe Regional Park

Lagoon Valley Regional Park

lagoon

Lagoon Valley Rd

Quick Facts

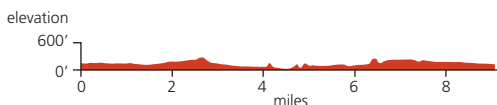
Difficulty **Medium**
 Distance **9 Miles**
 Type **Loop**
 Approximate Time **1 Hour**

- Easy Bicycle Route
- Medium Bicycle Route
- Difficult Bicycle Route
- Other Bicycle Trail
- Suggested Start
- Mileage
- Parking
- Restrooms
- Picnic Area

Bike Path connects Paradise Valley Dr and Nelson Rd



0 0.5 1 Mile



FAIRFIELD

Three Valley Loop



Experience some of the most picturesque agricultural areas in the county on this ride. Be prepared that most of these low-volume county roads have no shoulders, however some stretches provide bike lanes or separated bike paths.

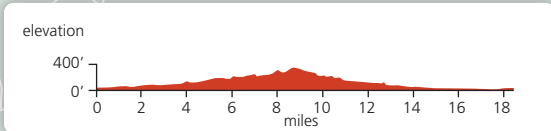
Earn extra credit by adding Green Valley to the ride and make it a four valley loop.



Napa County
Solano County

- Easy Bicycle Route
- Medium Bicycle Route
- Difficult Bicycle Route
- Other Bicycle Trail
- Suggested Start
- Mileage
- Parking
- Restrooms
- Picnic Area

Use Mankas Corner Rd for shorter loop



Quick Facts

Difficulty **Difficult**
Distance **18 Miles**
Type **Loop**
Approximate Time **2-4 hours**

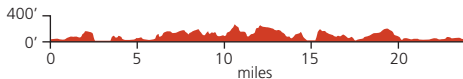
Parking at Solano Community College is \$1 per day



Bridge to Bridge Loop



elevation



Two bridges, two counties, four cities, all surrounding the Carquinez Strait.

This ride has quite the variety with plenty of climbing and great views as your reward.


Sections of this ride, like the bridges, have separate bike paths, but the majority of the ride is on roadways.



- █ Easy Bicycle Route
- █ Medium Bicycle Route
- █ Difficult Bicycle Route
- █ Other Bicycle Trail
- S** Suggested Start
- 2** Mileage
- P** Parking
- ♿** Restrooms
- 🍷** Picnic Area

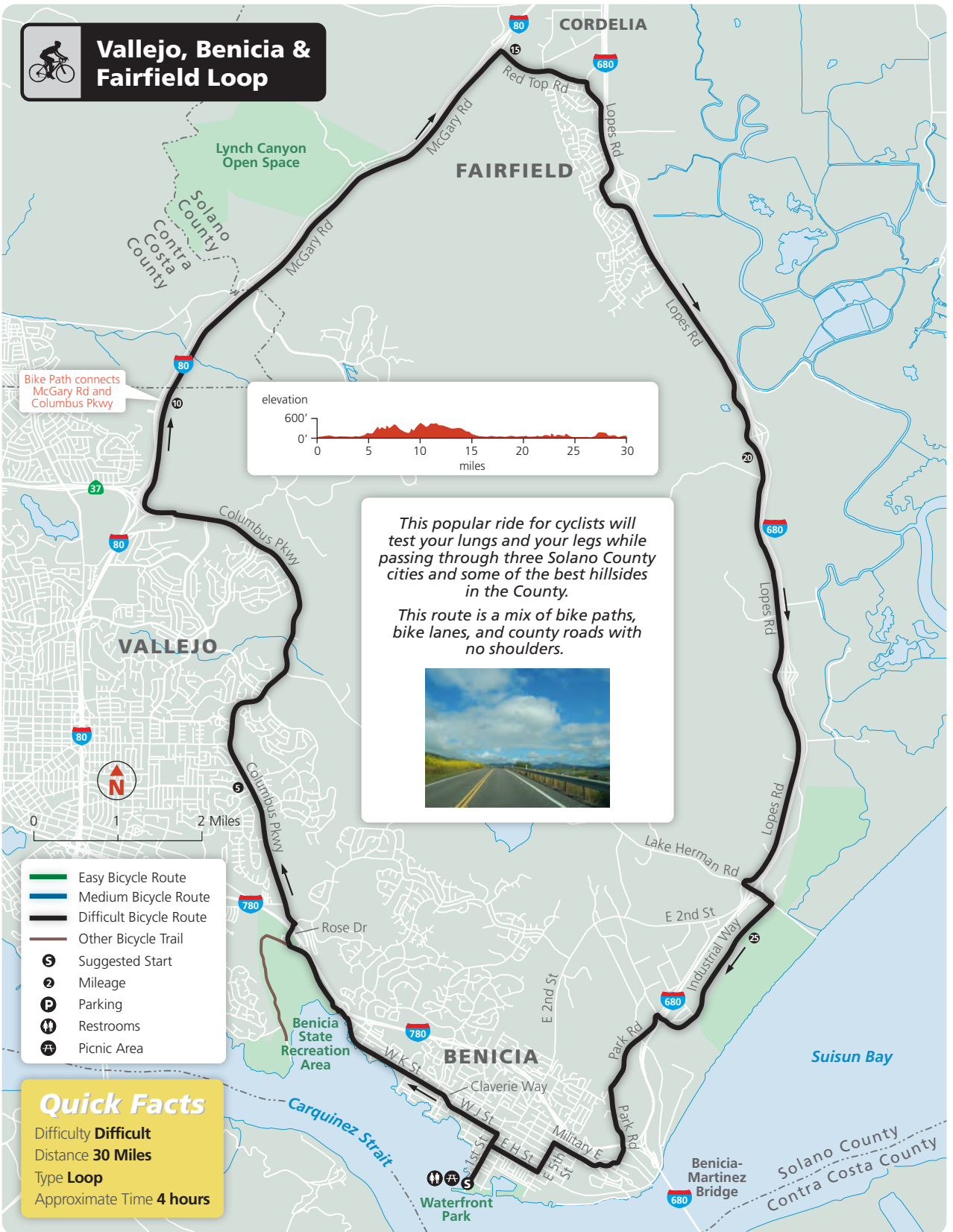
Quick Facts

Difficulty **Difficult**
 Distance **23 Miles**
 Type **Loop**
 Approximate Time **3 hours**

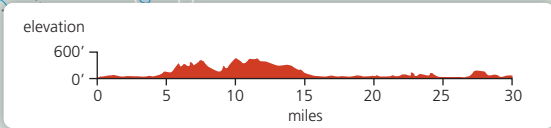




Vallejo, Benicia & Fairfield Loop



Bike Path connects McGary Rd and Columbus Pkwy



This popular ride for cyclists will test your lungs and your legs while passing through three Solano County cities and some of the best hillsides in the County. This route is a mix of bike paths, bike lanes, and county roads with no shoulders.



- Easy Bicycle Route
- Medium Bicycle Route
- Difficult Bicycle Route
- Other Bicycle Trail
- S Suggested Start
- 2 Mileage
- P Parking
- Restrooms
- Picnic Area

Quick Facts
 Difficulty **Difficult**
 Distance **30 Miles**
 Type **Loop**
 Approximate Time **4 hours**



Lake Solano Loop

Yolo County

WINTERS

Railroad Ave

Rotary Park

128

To Lake Berryessa

128

Lake Solano County Park

Putah Creek

Putah Creek Rd

Putah Creek Rd

505

Winters Rd

Winters Rd

Winters Rd

Winters Rd

Winters Rd

Winters Rd

Winters Rd

Winters Rd

Winters Rd

Winters Rd

Winters Rd

Winters Rd

Winters Rd

Winters Rd

Winters Rd

Winters Rd

Winters Rd

Winters Rd

Winters Rd

Winters Rd

Winters Rd

Winters Rd

Winters Rd

Winters Rd

Winters Rd

Winters Rd

Winters Rd

Winters Rd

Winters Rd

Winters Rd

Winters Rd

Winters Rd

Winters Rd

Winters Rd

Winters Rd

Winters Rd

Winters Rd

Winters Rd

Winters Rd

Winters Rd

Winters Rd

Winters Rd

Winters Rd

Winters Rd

Winters Rd

Winters Rd

Winters Rd

Winters Rd

Winters Rd

Winters Rd

Winters Rd

Winters Rd

Solano County

Allendale Rd

ALLEDALE

505

Midway Rd

Midway Rd

Midway Rd

Midway Rd

Midway Rd

Midway Rd

Midway Rd

Midway Rd

Midway Rd

Midway Rd

Midway Rd

Midway Rd

Midway Rd

Midway Rd

Midway Rd

Midway Rd

Midway Rd

Midway Rd

Midway Rd

Midway Rd

Midway Rd

Midway Rd

Midway Rd

Midway Rd

Midway Rd

Midway Rd

Midway Rd

Midway Rd

Midway Rd

Midway Rd

Cantelow Rd

Cantelow Rd

Cantelow Rd

Cantelow Rd

Cantelow Rd

Cantelow Rd

Cantelow Rd

Cantelow Rd

Cantelow Rd

Cantelow Rd

Cantelow Rd

Cantelow Rd

Cantelow Rd

Cantelow Rd

Cantelow Rd

Cantelow Rd

Cantelow Rd

Cantelow Rd

Cantelow Rd

Cantelow Rd

Cantelow Rd

Cantelow Rd

Cantelow Rd

Cantelow Rd

Cantelow Rd

Cantelow Rd

Cantelow Rd

Cantelow Rd

Cantelow Rd

Cantelow Rd

Cantelow Rd

Cantelow Rd

Cantelow Rd

Cantelow Rd

BUCKTOWN

Farrell Rd

Vaca Valley Rd

Vaca Valley Rd

Vaca Valley Rd

Vaca Valley Rd

Vaca Valley Rd

Vaca Valley Rd

Vaca Valley Rd

Vaca Valley Rd

Vaca Valley Rd

Vaca Valley Rd

Vaca Valley Rd

Vaca Valley Rd

Vaca Valley Rd

Vaca Valley Rd

Vaca Valley Rd

Vaca Valley Rd

Vaca Valley Rd

Vaca Valley Rd

Vaca Valley Rd

Vaca Valley Rd

Vaca Valley Rd

VACAVILLE

Lagoon Valley Regional Park

Cherry Glen Rd

Cherry Glen Rd

Cherry Glen Rd


Cherry Glen Rd

Cherry Glen Rd

- Easy Bicycle Route
- Medium Bicycle Route
- Difficult Bicycle Route
- Other Bicycle Trail
- Suggested Start
- Mileage
- Parking
- Restrooms
- Picnic Area

Begin in Lagoon Valley Regional Park and head north through the orchards to Lake Solano. Pop over to the charming town of Winters to refuel for the ride back.

Motivation is easy to come by as you chase one great view after another. This route is entirely county roads with varying shoulder widths.



Quick Facts

Difficulty **Difficult**

Distance **36 Miles**

Type **Loop**

Approximate Time **4 hours**

elevation

600'

0'



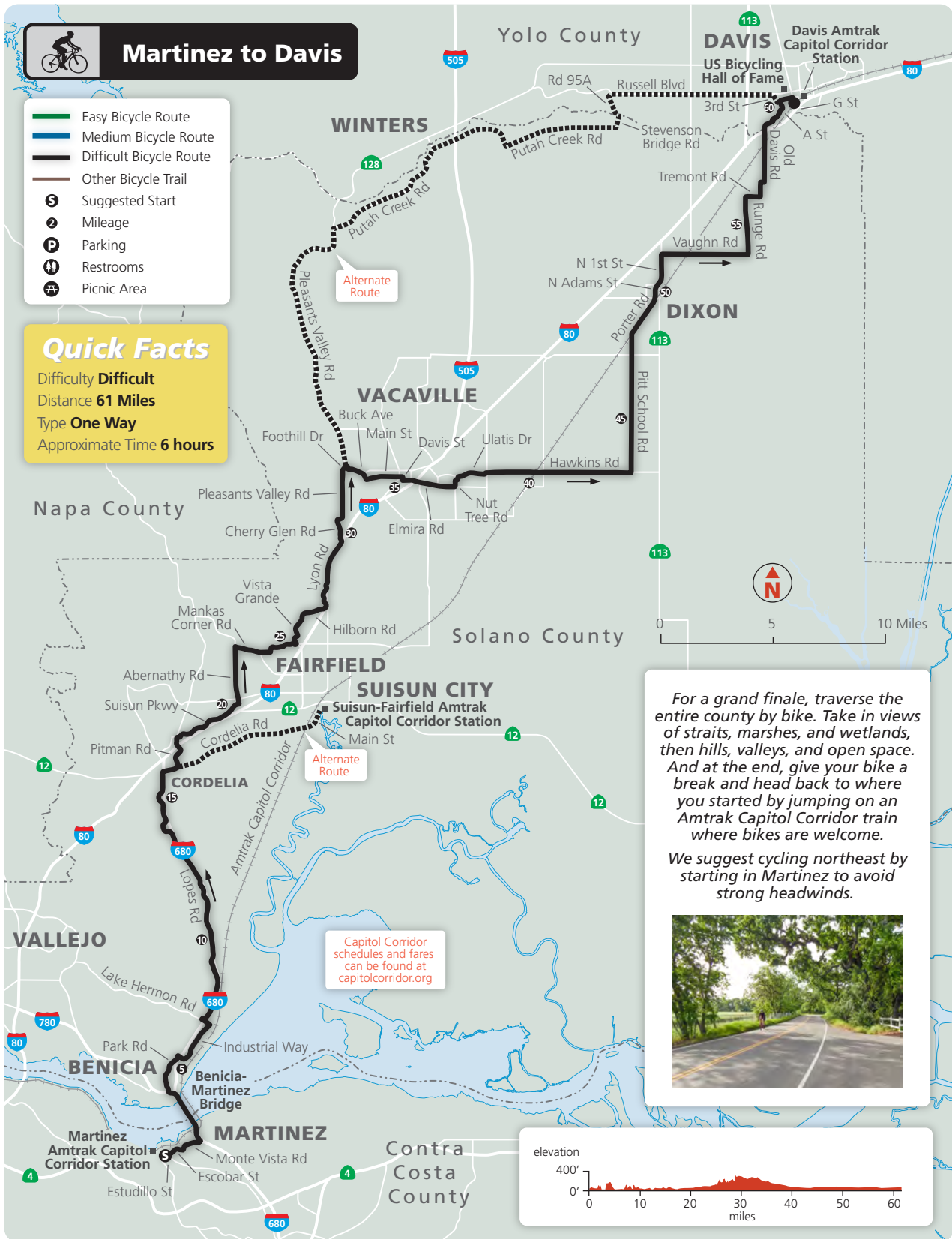


Martinez to Davis

- Easy Bicycle Route
- Medium Bicycle Route
- Difficult Bicycle Route
- Other Bicycle Trail
- Suggested Start
- Mileage
- Parking
- Restrooms
- Picnic Area

Quick Facts

Difficulty **Difficult**
 Distance **61 Miles**
 Type **One Way**
 Approximate Time **6 hours**

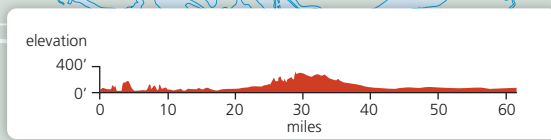


For a grand finale, traverse the entire county by bike. Take in views of straits, marshes, and wetlands, then hills, valleys, and open space. And at the end, give your bike a break and head back to where you started by jumping on an Amtrak Capitol Corridor train where bikes are welcome.

We suggest cycling northeast by starting in Martinez to avoid strong headwinds.



Capitol Corridor schedules and fares can be found at capitolcorridor.org



Be Bike Safe...

Be Predictable



Use hand signals and obey traffic rules so motorists can predict your movements



Avoid weaving and ride with the direction of traffic

Be Equipped



Wear a helmet at all times and use lights at night (white in front, red in the rear) or when visibility is poor



Use a bell or call out to communicate with those around you



Use a U-lock to lock your frame and at least one wheel to a bike rack or immovable object

Be Alert



Watch other users on pathways including dogs, small children, and joggers



Be alert for cars pulling out from side streets and driveways and car doors opening



The Solano Transportation Authority, along with its partner agencies, are not responsible for the safety of bicyclists or others utilizing these maps. No representation is made or intended as to the safety or fitness of suggested routes, their striping, signage or as to the suitability of roadway surfaces for bicycle travel. It is the sole responsibility of individual bicyclists to adhere to all applicable traffic laws and to choose routes and facilities that are safe and appropriate for their skills.





Solano Transportation Authority
One Harbor Center, Suite 130
Suisun City, CA 95616
(707) 424-6075
sta.ca.gov

Solano County Bike Shops

Wheels in Motion

735 1st St, Benicia
(707) 746-8856
wheelsinmotionbenicia.com

Fisk's Cyclery

539 N Adams St, Dixon
(707) 678-4330
fiskscyclery.com

Mr.Bicycle

803 Texas St, Fairfield
(707) 425-2453
mrbicyclerfairfield.com

Ray's Cycle

910 Texas St, Fairfield
(707) 428-1911
rayscyclebicycles.com

Rockville Bike

2288 Rockville Rd, Fairfield
(707) 864-2453

Bike Closet

630 Orange Dr, Vacaville
(707) 447-6399
bikecloset.com

Ray's Cycle

400 Main St, Vacaville
(707) 448-1911
rayscyclebicycles.com

Velo Wrench

34 Union Way Suite D, Vacaville
(707) 451-4706
velowrench.com

Authorized Bicycle Shop

1220 Georgia St, Vallejo
(707) 648-1413
authorizedbike.com



For Emergencies Call

911

In cooperation with



YOLO-SOLANO
AIR QUALITY MANAGEMENT DISTRICT