













John Heinz

National Wildlife Refuge

at Tinicum

Impoundment Trail Map

LEGEND

	Cusano Environmental Education Center		Bus Stop
	Parking Area		Train Station
	Canoe Launch		Refuge Boundary
	Wildlife Observation Area		Trails
	Maintenance Compound		Marsh
	Fishing Platform		Water

