


# Colorado Riverway

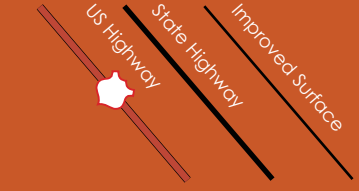


This map is geo-referenced  
BLM Moab Field Office  
82 Dogwood Avenue, Moab, UT | 435-259-2100




## HWY 128 Corridor

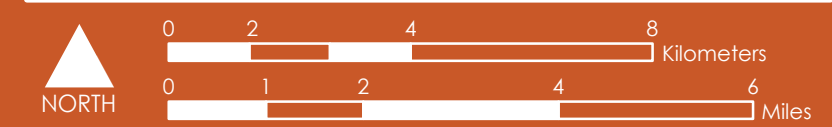
### Roads



### Trails



### Land Manager



| Campsite          | Size | RV Accessible |
|-------------------|------|---------------|
| Goose Island      | 19   | Yes           |
| Granstaff         | 16   | No            |
| Drinks Canyon     | 17   | No            |
| Hal Canyon        | 11   | No            |
| Oak Grove         | 7    | No            |
| Big Bend          | 23   | Yes           |
| Upper Big Bend    | 8    | Yes           |
| Lower Onion Creek | 21   | Yes           |
| Upper Onion Creek | 14   | Yes           |
| Fisher Towers     | 5    | No            |
| Hittle Bottom     | 15   | Yes           |
| Dewey Bridge      | 7    | Yes           |

\* DISCLAIMER: This information is provided as a courtesy only, no warranty, expressed or implied, is made as to the current validity of this information. Trail ratings are only intended to serve as general overviews of difficulty levels, and may vary from the trail ratings in other areas you are familiar with. Weather events can quickly alter trail conditions and increase difficulty levels, be prepared for changing conditions at all times. Unsecured, abandoned mines may be present near the trails-for your safety, never enter abandoned mines. The BLM is not liable for any incidents arising from the use of the information presented here-each user is solely responsible for their own safety while enjoying their public lands. Produced April 2016.

