



Hudson River Greenway Water Trail

Launches, campsites, and day use sites along the 256 mile Hudson River Greenway Water Trail, a trail designed for hand powered watercraft such as kayaks and canoes. Information provided by site owners at the time of designation. Descriptions include site type, paddler services, activities, river miles above the Battery in Manhattan (miles in statute miles), and Google Earth coordinates. Enjoy the Water Trail!

Alfred Z. Solomon Launch at Hudson Crossing Park, Lock C-5, Town of Saratoga, Saratoga County

Site Type: cartop launch, day use

Paddler Services: restrooms, picnicking

Activities: trail, fishing, birdwatching, playground, tour boat









River Mile: 184.0 E



Coordinates: 43°34'51"N, 73°34'43"W




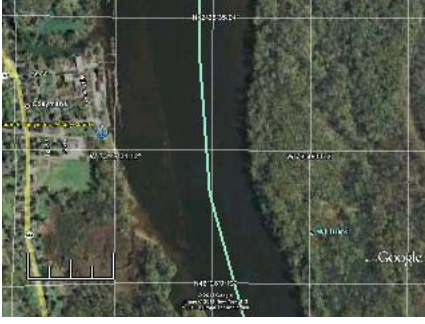











<p>City Dock, Mechanicville, Saratoga County</p> <p></p> <p><u>Site Type</u>: cartop launch, day use <u>Paddler Services</u>: kayak storage racks, picnicking, bus service <u>Activities</u>: fishing <u>River Mile</u>: 167.0 W <u>Coordinates</u>: 42°54'15.96"N, 73°41'1.99"W</p>	
<p>Halfmoon Lighthouse Park, Halfmoon, Saratoga County</p> <p></p> <p><u>Site Type</u>: cartop launch, day use <u>Paddler Services</u>: kayak storage racks, restrooms, picnicking <u>Activities</u>: trail, fishing</p>	
<p>Champlain Canal Lock C-1, Halfmoon, Saratoga County</p> <p></p> <p><u>Site Type</u>: cartop & trailered launch, day use <u>Paddler Services</u>: picnicking <u>Activities</u>: none <u>River Mile</u>: 161.2 W <u>Coordinates</u>: 42°49'31.38"N, 73°39'54.82"W</p>	
<p>Battery Park in Canal Harbor, Waterford, Saratoga County</p> <p></p> <p><u>Site Type</u>: cartop & trailered launch, camp, day use <u>Paddler Services</u>: restroom, picnicking, restaurant, supplies <u>Activities</u>: trail, fishing <u>River Mile</u>: 158.0 W <u>Coordinates</u>: 42°47'8.40"N, 73°40'39.00"W</p>	







<p>123rd St, Troy, Rensselaer County  <u>Site Type</u>: cartop & trailered launch, day use <u>Paddler Services</u>: restroom, picnicking, supplies <u>Activities</u>: fishing <u>River Mile</u>: 158.0 E <u>Coordinates</u>: 42°47'4.64"N, 73°40'27.63"W</p>	
<p>Peebles Island State Park, Waterford, Saratoga County  <u>Site Type</u>: cartop launch, day use <u>Paddler Services</u>: kayak storage racks, restroom, picnicking <u>Activities</u>: trail, fishing <u>River Mile</u>: 157.8 W <u>Coordinates</u>: 42°47'3.40"N, 73°40'42.95"W</p>	
<p>Troy MB & Canoe Club, Troy, Rensselaer County <u>Site Type</u>: cartop launch, camp <u>Paddler Services</u>: kayak storage racks <u>Activities</u>: none <u>River Mile</u>: 157.8 E <u>Coordinates</u>: 42°46'56.21"N, 73°40'31.93"W</p>	
<p>111th Street, Troy, Rensselaer County <u>Site Type</u>: cartop launch <u>Paddler Services</u>: supplies <u>Activities</u>: none <u>River Mile</u>: 157.0 E <u>Coordinates</u>: 42°46'13.20"N, 73°40'50.40"W</p>	








<p>Hudson Shores Park, Watervliet, Albany County  <u>Site Type</u>: cartop launch, day use <u>Paddler Services</u>: restroom, picnicking, restaurant <u>Activities</u>: trail <u>River Mile</u>: 153.9 W <u>Coordinates</u>: 42°43'43.14"N, 73°41'54.57"W</p>	
<p>Forbes Avenue, Rensselaer, Rensselaer County  <u>Site Type</u>: cartop & trailered launch, day use <u>Paddler Services</u>: kayak storage racks, picnicking, train service <u>Activities</u>: none <u>River Mile</u>: 149.9 E <u>Coordinates</u>: 42°39'31.19"N, 73°44'4.90"W</p>	
<p>Corning Preserve, Albany, Albany County  <u>Site Type</u>: cartop & trailered launch, day use <u>Paddler Services</u>: kayak storage racks, restroom, picnicking, restaurant, supplies, lodging <u>Activities</u>: trail, events <u>River Mile</u>: 146.3 W <u>Coordinates</u>:</p>	
<p>Riverfront Park, Rensselaer, Rensselaer County  <u>Site Type</u>: cartop launch, day use <u>Paddler Services</u>: train service <u>Activities</u>: none <u>River Mile</u>: 145.4 E <u>Coordinates</u>: 42°38'31.58"N, 73°44'48.59"W</p>	



<p>Papscanee Island North, Schodack, Rensselaer County <u>Site Type</u>: cartop launch, day use <u>Paddler Services</u>: picnicking <u>Activities</u>: trail, swimming, fishing <u>River Mile</u>: 142.4 E <u>Coordinates</u>: 42°35'1.06"N, 73°45'11.40"W</p>	
<p>Papscanee Island South, Schodack, Rensselaer County <u>Site Type</u>: cartop launch, day use <u>Paddler Services</u>: picnicking <u>Activities</u>: trail, swimming, fishing <u>River Mile</u>: 142.3 E <u>Coordinates</u>: 42°34'38.54"N, 73°45'0.97"W</p>	
<p>Henry Hudson Park, Bethlehem, Albany County  <u>Site Type</u>: cartop & trailered launch, day use <u>Paddler Services</u>: restroom <u>Activities</u>: fishing <u>River Mile</u>: 138.2 W <u>Coordinates</u>: 42°32'52.00"N, 73°45'33.00"W</p>	
<p>Schodack Creek in SISP, Schodack, Rensselaer County  <u>Site Type</u>: cartop launch, day use <u>Paddler Services</u>: kayak storage racks, restroom, picnicking <u>Activities</u>: trail, fishing, hunting, bird watching <u>River Mile</u>: 135.8 E <u>Coordinates</u>: 42°30'12.54"N, 73°46'8.41"W</p>	







<p>Schodack Island State Park, Schodack, Rensselaer County</p> <p></p> <p><u>Site Type</u>: cartop & trailered launch, day use <u>Paddler Services</u>: kayak storage racks, restroom, picnicking <u>Activities</u>: trail, fishing, hunting, bird watching <u>River Mile</u>: 135.8 E <u>Coordinates</u>: 42°30'1.00"N, 73°46'34.00"W</p>	
<p>Coeymans State Launch, Coeymans, Albany County</p> <p></p> <p><u>Site Type</u>: cartop & trailered launch, day use <u>Paddler Services</u>: kayak storage racks, restroom, restaurant <u>Activities</u>: fishing <u>River Mile</u>: 134.3 W <u>Coordinates</u>: 42°28'24.00"N, 73°47'23.00"W</p>	
<p>New Baltimore Interp Trail, New Baltimore, Greene County</p> <p><u>Site Type</u>: day use <u>Paddler Services</u>: none <u>Activities</u>: trail, fishing <u>River Mile</u>: 131.9 W <u>Coordinates</u>: 42°27'38.68"N, 73°47'8.79"W</p>	
<p>Cornell Park, New Baltimore, Greene County</p> <p></p> <p><u>Site Type</u>: cartop launch, day use <u>Paddler Services</u>: restroom <u>Activities</u>: trail, fishing <u>River Mile</u>: 131.2 W <u>Coordinates</u>: 42°26'43.00"N, 73°47'13.00"W</p>	


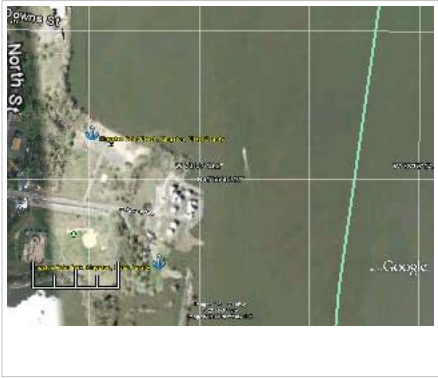





<p>Van Schaack Campsite at Bronck Island, New Baltimore, Greene County</p> <p></p> <p><u>Site Type</u>: camp, day use <u>Paddler Services</u>: kayak storage racks, restroom <u>Activities</u>: fishing <u>River Mile</u>: 128.0 W <u>Coordinates</u>: 42°24'15.00"N, 73°47'14.00"W</p>	
<p>See Park, Stuyvesant Landing, Columbia County</p> <p><u>Site Type</u>: cartop & trailered launch, day use <u>Paddler Services</u>: restaurant <u>Activities</u>: none <u>River Mile</u>: 127.7 E <u>Coordinates</u>: 42°23'18.62"N, 73°47'5.08"W</p>	
<p>Nutten Hook, Stuyvesant, Columbia County</p> <p><u>Site Type</u>: cartop launch, day use <u>Paddler Services</u>: picnicking <u>Activities</u>: trail, fishing, hunting, trapping <u>River Mile</u>: 124.0 E <u>Coordinates</u>: 42°21'14.26"N, 73°47'20.05"W</p>	
<p>Coxsackie State Launch, Coxsackie, Greene County</p> <p></p> <p><u>Site Type</u>: cartop & trailered launch, day use <u>Paddler Services</u>: kayak storage racks, restroom, picnicking, restaurant, supplies <u>Activities</u>: none <u>River Mile</u>: 124.0 W <u>Coordinates</u>: 42°21'11.00"N, 73°47'45.00"W</p>	

<p>Hudson River Islands State Park, Stockport, Columbia County</p> <p></p> <p><u>Site Type</u>: camp, day use <u>Paddler Services</u>: restroom, picnicking <u>Activities</u>: trail, fishing, hunting, bird watching <u>River Mile</u>: 123.0 E <u>Coordinates</u>: 42°20'8.00"N, 73°46'53.00"W</p>	
<p>Stockport Middle Ground, HRISP, Stockport, Columbia County</p> <p><u>Site Type</u>: camp, day use <u>Paddler Services</u>: restroom, picnicking <u>Activities</u>: trail, fishing, hunting, bird watching <u>River Mile</u>: 122.1 E <u>Coordinates</u>: 42°19'5.57"N, 73°46'44.37"W</p>	
<p>Stockport Landing, Stockport, Columbia County</p> <p><u>Site Type</u>: cartop launch, day use <u>Paddler Services</u>: none <u>Activities</u>: fishing <u>River Mile</u>: 122.0 E <u>Coordinates</u>: 42°18'33.00"N, 73°46'19.00"W</p>	
<p>Athens State Launch, Athens, Greene County</p> <p></p> <p><u>Site Type</u>: cartop & trailered launch, day use <u>Paddler Services</u>: kayak storage racks, picnicking, restaurant, supplies, lodging <u>Activities</u>: fishing <u>River Mile</u>: 118.3 W <u>Coordinates</u>: 42°16'21.24"N, 73°48'6.99"W</p>	



<p>Riverfront Park, Athens, Greene County</p> <p></p> <p><u>Site Type</u>: cartop launch, day use <u>Paddler Services</u>: restroom, picnicking, restaurant, supplies, lodging <u>Activities</u>: fishing <u>River Mile</u>: 117.4 W <u>Coordinates</u>: 42°15'33.23"N, 73°48'28.42"W</p>	
<p>4th Street, Athens, Greene County</p> <p></p> <p><u>Site Type</u>: cartop launch, day use <u>Paddler Services</u>: kayak storage racks, restroom, picnicking, restaurant, supplies, lodging <u>Activities</u>: fishing <u>River Mile</u>: 117.3 W <u>Coordinates</u>: 42°15'29.00"N, 73°48'34.00"W</p>	
<p>Waterfront Park, Hudson, Columbia County</p> <p><u>Site Type</u>: cartop & trailered launch <u>Paddler Services</u>: picnicking, bus service, train service <u>Activities</u>: tour boat service <u>River Mile</u>: 117.3 E <u>Coordinates</u>: 42°15'22.31"N, 73°47'52.16"W</p>	
<p>RamsHorn-Livingston Sanctuary, Catskill, Greene County</p> <p></p> <p><u>Site Type</u>: cartop launch, day use <u>Paddler Services</u>: kayak storage racks, <u>Activities</u>: trail, fishing, bird watching <u>River Mile</u>: 111.6 W <u>Coordinates</u>: 42°12'0.05"N, 73°51'59.56"W</p>	





<p>North Germantown Landing, Germantown, Columbia County <u>Site Type</u>: cartop & trailered launch, day use <u>Paddler Services</u>: none <u>Activities</u>: fishing <u>River Mile</u>: 108.4 E <u>Coordinates</u>: 42° 9'30.29"N, 73°53'11.03"W</p>	
<p>Malden-on-Hudson, Saugerties, Ulster County  <u>Site Type</u>: cartop & trailered launch, day use <u>Paddler Services</u>: kayak storage racks, restroom, picnicking <u>Activities</u>: fishing <u>River Mile</u>: 103.5 W <u>Coordinates</u>: 42° 5'55.00"N, 73°55'52.00"W</p>	
<p>Tina Chorvas Park, Saugerties, Ulster County <u>Site Type</u>: cartop launch, day use <u>Paddler Services</u>: restroom, picnicking, bus service <u>Activities</u>: fishing <u>River Mile</u>: 101.8 W <u>Coordinates</u>: 42° 4'16.60"N, 73°56'42.62"W</p>	
<p>Glasco Mini Park, Saugerties, Ulster County  <u>Site Type</u>: cartop & trailered launch, day use <u>Paddler Services</u>: kayak storage racks, picnicking <u>Activities</u>: fishing <u>River Mile</u>: 100.1 W <u>Coordinates</u>: 42° 2'26.00"N, 73°56'29.00"W</p>	

<p>Tivoli North Bay, Red Hook, Dutchess County</p>  <p><u>Site Type:</u> day use <u>Paddler Services:</u> kayak storage racks, <u>Activities:</u> trail, fishing, hunting, trapping <u>River Mile:</u> 100.0 E <u>Coordinates:</u> 42° 2'20.00"N, 73°54'53.00"W</p>	
<p>Turkey Point State Forest, Saugerties, Ulster County</p> <p><u>Site Type:</u> camp, day use <u>Paddler Services:</u> kayak storage racks, picnicking <u>Activities:</u> trail, swimming, fishing, hunting <u>River Mile:</u> 97.8 W <u>Coordinates:</u> 42° 0'42.68"N, 73°56'27.85"W</p>	
<p>Sojourner Truth Ulster Landing Park, Ulster, Ulster County</p>  <p><u>Site Type:</u> cartop launch, day use <u>Paddler Services:</u> restroom, picnicking <u>Activities:</u> trail, swimming, fishing <u>River Mile:</u> 97.0 W <u>Coordinates:</u> 42°00'12.00"N, 73°56'40.00"W</p>	
<p>Charles Rider Park, Ulster, Ulster County</p> <p><u>Site Type:</u> cartop & trailered launch, day use <u>Paddler Services:</u> restroom <u>Activities:</u> fishing <u>River Mile:</u> 94.7 W <u>Coordinates:</u> 41°58'22.00"N, 73°57'18.00"W</p>	

<p>Kingston Point Beach, Kingston, Ulster County</p> <p></p> <p><u>Site Type</u>: cartop & trailered launch, day use <u>Paddler Services</u>: kayak storage racks, restroom, picnicking <u>Activities</u>: swimming, playground <u>River Mile</u>: 92.6 W <u>Coordinates</u>: 41°55'49.20"N, 73°57'55.92"W</p>	
<p>Kingston Point Park, Kingston, Ulster County</p> <p></p> <p><u>Site Type</u>: cartop launch, day use <u>Paddler Services</u>: picnicking <u>Activities</u>: swimming <u>River Mile</u>: 92.4 W <u>Coordinates</u>: 41°55'38.00"N, 73°57'48.00"W</p>	
<p>Rhinecliff Slate Dock, Rhinebeck, Dutchess County</p> <p></p> <p><u>Site Type</u>: cartop & trailered launch, day use <u>Paddler Services</u>: restroom, picnicking, restaurant, train service <u>Activities</u>: fishing <u>River Mile</u>: 92.1 E <u>Coordinates</u>: 41°55'12.00"N, 73°57'10.00"W</p>	
<p>Sleightsburg Spit, Esopus, Ulster County</p> <p><u>Site Type</u>: cartop & trailered launch, day use <u>Paddler Services</u>: picnicking <u>Activities</u>: fishing <u>River Mile</u>: 92.0 W <u>Coordinates</u>: 41°55'12.00"N, 73°58'28.00"W</p>	

<p>H.R. Maritime Museum, Kingston, Ulster County</p> <p></p> <p><u>Site Type</u>: cartop launch, day use <u>Paddler Services</u>: kayak storage racks, restroom, bus service <u>Activities</u>: trail, events, tour boat service <u>River Mile</u>: 92.0 W <u>Coordinates</u>: 41°55'6.99"N, 73°58'51.89"W</p>	
<p>TR Gallo Park, Kingston, Ulster County</p> <p></p> <p><u>Site Type</u>: cartop launch, day use <u>Paddler Services</u>: kayak storage racks, restroom, picnicking, restaurant, supplies, lodging <u>Activities</u>: trail, fishing, events, tour boat service <u>River Mile</u>: 92.0 W <u>Coordinates</u>: 41°55'1.00"N, 73°59'5.00"W</p>	
<p>Freer Park, Esopus, Ulster County</p> <p></p> <p><u>Site Type</u>: cartop launch, day use <u>Paddler Services</u>: restroom, picnicking, restaurant <u>Activities</u>: fishing <u>River Mile</u>: 91.3 W <u>Coordinates</u>: 41°54'41.00"N, 73°58'22.00"W</p>	
<p>Esopus Meadows Point, Esopus, Ulster County</p> <p></p> <p><u>Site Type</u>: day use <u>Paddler Services</u>: restroom, picnicking <u>Activities</u>: trail, fishing, bird watching <u>River Mile</u>: 87.0 W <u>Coordinates</u>: 41°51'46.98"N, 73°56'51.68"W</p>	

<p>Indian Kill Marina in Norrie Pt. State Park, Hyde Park, Dutchess County <u>Site Type</u>: cartop & trailered launch, camp, day use <u>Paddler Services</u>: restroom, picnicking <u>Activities</u>: trail, fishing, golf <u>River Mile</u>: 84.9 E <u>Coordinates</u>: 41°50'2.00"N, 73°56'31.00"W</p>	
<p>Esopus Island, Hyde Park, Dutchess County <u>Site Type</u>: camp, day use <u>Paddler Services</u>: picnicking <u>Activities</u>: trail, fishing <u>River Mile</u>: 84.0 <u>Coordinates</u>: 41°49'33.17"N, 73°56'50.07"W</p>	
<p>Bob Shepard Highland Landing Park, Lloyd, Ulster County  <u>Site Type</u>: cartop launch, day use <u>Paddler Services</u>: kayak storage racks, restroom, picnicking, restaurant <u>Activities</u>: trail, fishing, bird watching <u>River Mile</u>: 76.5 W <u>Coordinates</u>: 41°42'56.95"N, 73°56'53.78"W</p>	
<p>Waryas Park, Poughkeepsie, Dutchess County  <u>Site Type</u>: cartop & trailered launch, day use <u>Paddler Services</u>: restroom, picnicking, restaurant, supplies, train service <u>Activities</u>: trail, events <u>River Mile</u>: 76.0 E <u>Coordinates</u>: 41°42'25.00"N, 73°56'25.00"W</p>	

<p>Franny Reese Park, Wappingers Falls, Dutchess County  <u>Site Type</u>: cartop launch, camp (permit required), day use <u>Paddler Services</u>: kayak storage racks, restroom, picnicking <u>Activities</u>: trail, fishing <u>River Mile</u>: 67.2 E <u>Coordinates</u>: 41°35'36.00"N, 73°55'37.00"W For permit information contact Joe Ennesser at joeennesser@verizon.net</p>	
<p>Chelsea Ramp & Castle Point Rec. Area, Wappingers, Dutchess County <u>Site Type</u>: cartop & trailered launch, camp (permit required), day use <u>Paddler Services</u>: picnicking <u>Activities</u>: none <u>River Mile</u>: 64.6 E <u>Coordinates</u>: 41°33'17.65"N, 73°58'9.66"W For permit information contact Joe Ennesser at joeennesser@verizon.net</p>	
<p>Beacon City Launch, Beacon, Dutchess County <u>Site Type</u>: cartop & trailered launch, day use <u>Paddler Services</u>: picnicking train service <u>Activities</u>: fishing <u>River Mile</u>: 61.5 E <u>Coordinates</u>: 41°30'21.02"N, 73°59'7.15"W</p>	
<p>Newburgh State Launch, Newburgh, Orange County <u>Site Type</u>: cartop & trailered launch, day use <u>Paddler Services</u>: restaurant <u>Activities</u>: fishing <u>River Mile</u>: 61.0 W <u>Coordinates</u>: 41°29'53.38"N, 74° 0'18.88"W</p>	

<p>Denning's Point, Beacon, Dutchess County <u>Site Type</u>: cartop launch, camp, day use <u>Paddler Services</u>: picnicking <u>Activities</u>: trail, fishing <u>River Mile</u>: 59.5 E <u>Coordinates</u>: 41°29'3.58"N, 73°59'20.84"W</p>	
<p>Kowawese Unique Area, New Windsor, Orange County  <u>Site Type</u>: cartop launch, day use <u>Paddler Services</u>: kayak storage racks, restroom <u>Activities</u>: trail, fishing, bird watching <u>River Mile</u>: 58.7 W <u>Coordinates</u>: 41°27'46.35"N, 74° 0'42.22"W</p>	
<p>Cornwall-on-Hudson, Cornwall, Orange County <u>Site Type</u>: cartop launch, day use <u>Paddler Services</u>: picnicking, bus service <u>Activities</u>: trail, fishing, bird watching <u>River Mile</u>: 57.5 W <u>Coordinates</u>: 41°26'39.13"N, 74° 0'0.00"W</p>	
<p>Little Stony Point, Philipstown, Putnam County  <u>Site Type</u>: cartop launch, day use <u>Paddler Services</u>: restroom, picnicking <u>Activities</u>: trail, fishing <u>River Mile</u>: 55.4 E <u>Coordinates</u>: 41°25'39.99"N, 73°58'6.77"W</p>	
<p>Foundary Dock Park, Cold Spring, Putnam County <u>Site Type</u>: cartop launch, day use <u>Paddler Services</u>: restroom, restaurant, supplies, train service <u>Activities</u>: trail <u>River Mile</u>: 53.9 E <u>Coordinates</u>: 41°24'51.15"N, 73°57'29.63"W</p>	

<p>Constitution Marsh, Philipstown, Putnam County <u>Site Type</u>: day use <u>Paddler Services</u>: none <u>Activities</u>: trail, bird watching <u>River Mile</u>: 53.4 E <u>Coordinates</u>: 41°24'5.56"N, 73°56'16.81"W</p>	
<p>Fort Montgomery SHS, Highlands, Orange County <u>Site Type</u>: day use <u>Paddler Services</u>: kayak storage racks, restroom <u>Activities</u>: trail, fishing <u>River Mile</u>: 46.6 W <u>Coordinates</u>: 41°19'24.00"N, 73°59'20.00"W</p>	
<p>Annsville Creek Paddlesport Center, Cortlandt, Westchester County <u>Site Type</u>: cartop launch, day use <u>Paddler Services</u>: restroom, picnicking, supplies <u>Activities</u>: trail, fishing <u>River Mile</u>: 44.0 E <u>Coordinates</u>: 41°17'49.62"N, 73°56'13.98"W</p>	
<p>Annsville Preserve, Peekskill, Westchester County <u>Site Type</u>: cartop launch, day use <u>Paddler Services</u>: kayak storage racks, restroom, picnicking <u>Activities</u>: trail, fishing <u>River Mile</u>: 44.0 E <u>Coordinates</u>: 41°17'38.99"N, 73°56'9.65"W</p>	
<p>Riverfront Green Park, Peekskill, Westchester County <u>Site Type</u>: cartop & trailered launch, day use <u>Paddler Services</u>: kayak storage racks, restroom, picnicking, train service <u>Activities</u>: fishing <u>River Mile</u>: 43.7 E <u>Coordinates</u>: 41°17'7.67"N, 73°55'55.95"W</p>	

<p>Stony Point Battlefield SHS, Stony Point, Rockland County <u>Site Type</u>: cartop launch, day use <u>Paddler Services</u>: kayak storage racks, restroom, picnicking <u>Activities</u>: trail, events <u>River Mile</u>: 40.3 W <u>Coordinates</u>: 41°14'22.85"N, 73°58'28.90"W</p>	
<p>George's Island, Cortlandt, Westchester County <u>Site Type</u>: cartop & trailered launch, day use <u>Paddler Services</u>: picnicking <u>Activities</u>: trail, fishing <u>River Mile</u>: 39.8 E <u>Coordinates</u>: 41°14'7.56"N, 73°56'33.11"W</p>	
<p>Oscawana Island, Cortlandt, Westchester County <u>Site Type</u>: cartop launch, day use <u>Paddler Services</u>: none <u>Activities</u>: trail, fishing <u>River Mile</u>: 39.1 E <u>Coordinates</u>: 41°13'37.33"N, 73°55'37.58"W</p>	
<p>Haverstraw Bay County Park, Haverstraw, Rockland County <u>Site Type</u>: cartop & trailered launch, day use <u>Paddler Services</u>: restroom, picnicking <u>Activities</u>: trail, fishing, playground <u>River Mile</u>: 38.0 W <u>Coordinates</u>: 41°12'44.30"N, 73°57'53.17"W</p>	
<p>Croton Landing Park, Croton-on-Hudson, Westchester County <u>Site Type</u>: cartop launch, day use <u>Paddler Services</u>: kayak storage racks, picnicking, restaurant, supplies <u>Activities</u>: trail, fishing <u>River Mile</u>: 37.4 E <u>Coordinates</u>: 41°12'22.52"N, 73°53'40.97"W</p>	

<p>Croton Point Park Launch, Croton-on-Hudson, Westchester County <u>Site Type</u>: cartop launch, day use <u>Paddler Services</u>: restroom, picnicking, restaurant, train service <u>Activities</u>: trail, swimming, fishing, bird watching <u>River Mile</u>: 37.3 E <u>Coordinates</u>: 41°11'13.17"N, 73°53'38.48"W</p>	
<p>Croton Point HRWA Camp, Croton-on-Hudson, Westchester County <u>Site Type</u>: camp, day use <u>Paddler Services</u>: restroom, picnicking, restaurant, train service <u>Activities</u>: trail, swimming, fishing, bird watching <u>River Mile</u>: 36.3 E <u>Coordinates</u>: 41°10'18.00"N, 73°53'57.00"W</p>	
<p>Ossining Pier, Ossining, Westchester County <u>Site Type</u>: cartop & trailered launch, day use <u>Paddler Services</u>: kayak storage racks, picnicking, bus service, train service <u>Activities</u>: trail, swimming, fishing <u>River Mile</u>: 33.4 E <u>Coordinates</u>: 41° 9'25.59"N, 73°52'13.44"W</p>	
<p>Louis Engel Park, Ossining, Westchester County <u>Site Type</u>: cartop launch, day use <u>Paddler Services</u>: kayak storage racks, restroom, picnicking, supplies, train service <u>Activities</u>: trail, fishing, playground <u>River Mile</u>: 33.4 E <u>Coordinates</u>: 41° 9'23.00"N, 73°52'12.00"W</p>	

<p>Nyack Beach State Park, Nyack, Rockland County <u>Site Type</u>: cartop launch, day use <u>Paddler Services</u>: picnicking <u>Activities</u>: trail, fishing <u>River Mile</u>: 31.0 W <u>Coordinates</u>: 41° 7'15.00"N, 73°54'39.00"W</p>	
<p>Memorial Park, Nyack, Rockland County <u>Site Type</u>: cartop & trailered launch, day use <u>Paddler Services</u>: kayak storage racks, restroom, picnicking, bus service <u>Activities</u>: fishing, playground <u>River Mile</u>: 28.7 W <u>Coordinates</u>: 41° 5'14.60"N, 73°54'56.32"W</p>	
<p>Gesner Ave Mini Park, South Nyack, Rockland County <u>Site Type</u>: cartop launch, day use <u>Paddler Services</u>: picnicking <u>Activities</u>: fishing <u>River Mile</u>: 28.3 W <u>Coordinates</u>: 41° 4'52.06"N, 73°54'57.74"W</p>	
<p>Horans Landing, Sleepy Hollow, Westchester County <u>Site Type</u>: cartop launch, day use <u>Paddler Services</u>: picnicking <u>Activities</u>: none <u>River Mile</u>: 27.6 E <u>Coordinates</u>: 41° 4'50.00"N, 73°52'7.00"W</p>	
<p>Parelli Park, Piermont, Rockland County <u>Site Type</u>: cartop launch, day use <u>Paddler Services</u>: kayak storage racks picnicking <u>Activities</u>: swimming, fishing <u>River Mile</u>: 25.5 W <u>Coordinates</u>: 41° 2'33.18"N, 73°54'57.88"W</p>	

<p>Scenic Hudson Park, Irvington, Westchester County <u>Site Type</u>: cartop launch, day use <u>Paddler Services</u>: kayak storage racks, restroom, restaurant, supplies, train service <u>Activities</u>: trail, fishing, playground <u>River Mile</u>: 25.3 E <u>Coordinates</u>: 41° 2'4.31"N, 73°52'31.69"W</p>	
<p>Kinnally Cove, Hastings-on-Hudson, Westchester County <u>Site Type</u>: cartop launch, day use <u>Paddler Services</u>: picnicking, restaurant, train service <u>Activities</u>: fishing, playground <u>River Mile</u>: 21.9 E <u>Coordinates</u>: 40°59'51.31"N, 73°53'4.32"W Note: Best used for launching at higher tides</p>	
<p>Inwood Hill Park, Dykman Landing, Manhattan, New York County <u>Site Type</u>: cartop launch <u>Paddler Services</u>: none <u>Activities</u>: none <u>River Mile</u>: 12.7 E <u>Coordinates</u>: 40°52'10.09"N, 73°55'55.11"W</p>	
<p>West Harlem Piers Park, Manhattan, New York County <u>Site Type</u>: cartop launch, day use <u>Paddler Services</u>: bus service, train service <u>Activities</u>: trail, fishing <u>River Mile</u>: 9.8 E <u>Coordinates</u>: 40°49'7.30"N, 73°57'40.37"W</p>	
<p>79th Street Boat Basin, Manhattan, New York County <u>Site Type</u>: cartop launch, day use <u>Paddler Services</u>: none <u>Activities</u>: none <u>River Mile</u>: 6.3 E <u>Coordinates</u>: 40°47'12.01"N, 73°59'5.35"W</p>	

<p>West 72nd Street, Manhattan, New York County <u>Site Type</u>: cartop launch <u>Paddler Services</u>: none <u>Activities</u>: none <u>River Mile</u>: 5.8 E <u>Coordinates</u>: 40°46'53.05"N, 73°59'17.91"W</p>	
<p>Pier 96, Manhattan, New York County <u>Site Type</u>: cartop launch, day use <u>Paddler Services</u>: restroom, picnicking, restaurant, supplies, lodging, bus service, train service <u>Activities</u>: trail, fishing, events <u>River Mile</u>: 4.0 E <u>Coordinates</u>: 40°46'16.19"N, 73°59'44.03"W</p>	
<p>Pier 84, Manhattan, New York County <u>Site Type</u>: cartop launch, day use <u>Paddler Services</u>: restroom, picnicking, restaurant, supplies, lodging, bus service, train service <u>Activities</u>: trail, fishing, events <u>River Mile</u>: 3.8 E <u>Coordinates</u>: 40°45'51.40"N, 74° 0'7.01"W</p>	
<p>Pier 66, Manhattan, New York County <u>Site Type</u>: cartop launch, day use <u>Paddler Services</u>: restroom, picnicking, restaurant, supplies, lodging, bus service, train service <u>Activities</u>: trail, fishing, events <u>River Mile</u>: 3.7 E <u>Coordinates</u>: 40°46'16.19"N, 73°59'44.03"W</p>	
<p>Pier 40, Manhattan, New York County <u>Site Type</u>: cartop launch, day use <u>Paddler Services</u>: restroom, picnicking, restaurant, supplies, lodging, bus service, train service <u>Activities</u>: trail, fishing, events <u>River Mile</u>: 2.0 E <u>Coordinates</u>: 40°43'41.48"N, 74° 0'42.93"W</p>	