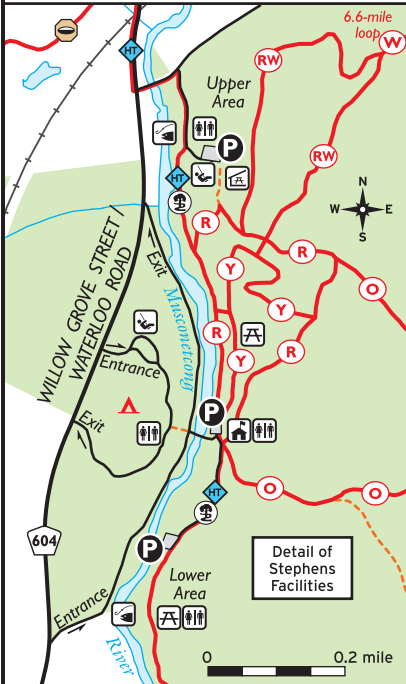
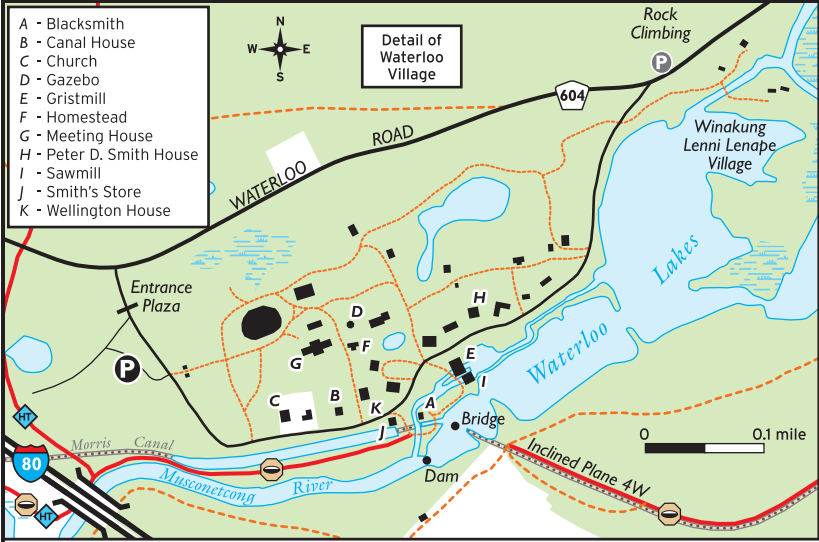
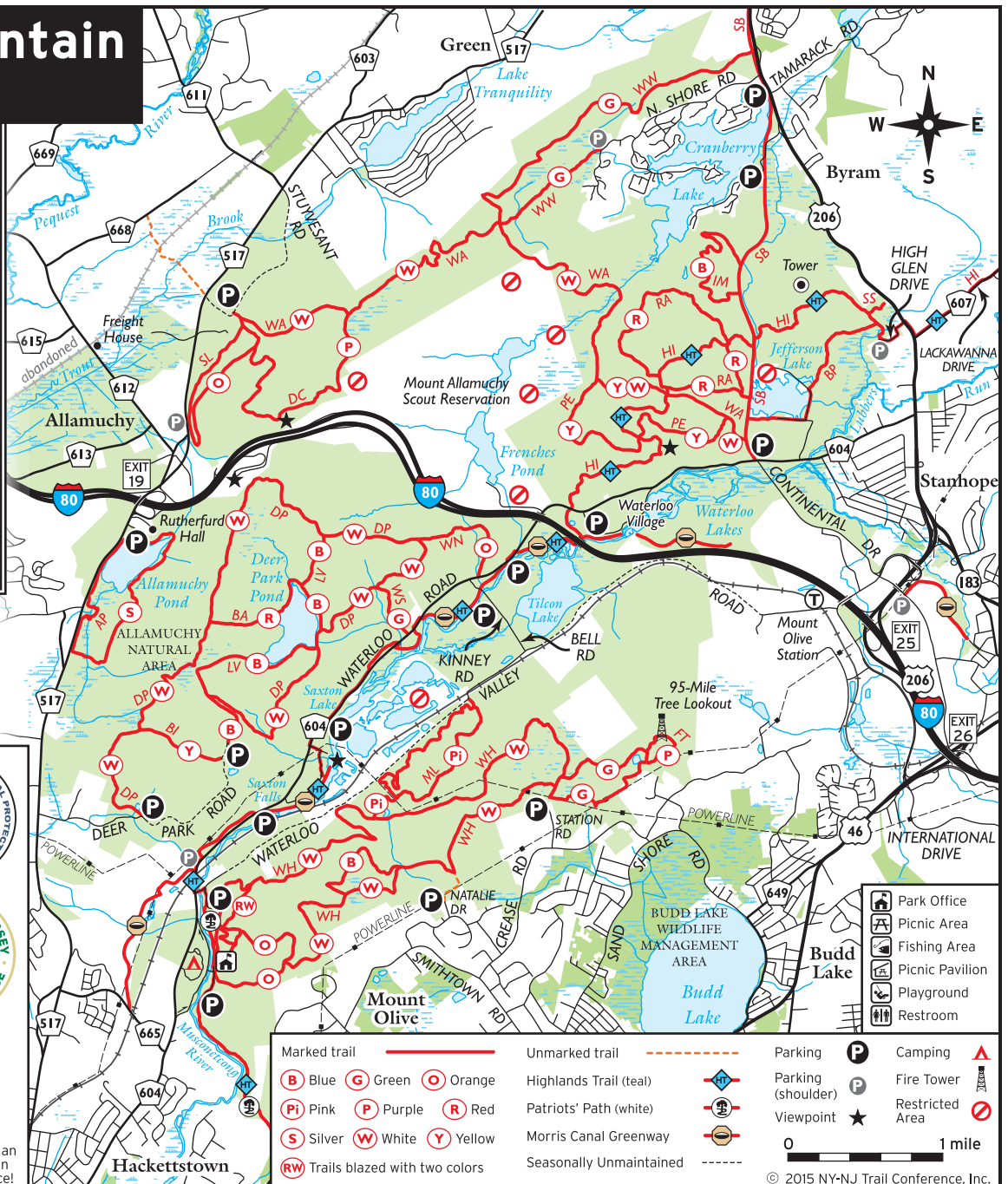


Stephens & Allamuchy Mountain State Parks



- Allamuchy Mountain Trails**
- AP - Allamuchy Pond - 2.6 mi
 - BA - Barberry - 0.8 mi
 - BP - Bike Path - 1.3 mi
 - BI - Birch - 0.6 mi
 - DP - Deer Path - 6.6 mi
 - DC - Ditch/Cardiac - 2.0 mi
 - HI - Highlands* - 8.6 mi
 - IM - Iron Mine - 1.4 mi
 - LV - Lake View - 1.5 mi
 - MC - Morris Canal Gwy* - 6.7 mi
 - PE - Pebble - 3.1 mi
 - RA - Ranger - 2.6 mi
 - SS - Salt Spur - 0.2 mi
 - SB - Sussex Branch* - 2.7 mi
 - SL - Switchback Loop - 2.0 mi
 - WA - Waterloo/517 - 5.6 mi
 - WN - Waterloo North - 0.9 mi
 - WS - Waterloo South - 0.5 mi
 - WW - Waving Willie - 3.4 mi
- *trail continues outside park
- Stephens Trails**
- BL - Blue - 0.9 mi
 - FT - Fire Tower Loop - 0.5 mi
 - GR - Green - 1.9 mi
 - HI - Highlands* - 2.3 mi
 - ML - Maze Loop - 2.8 mi
 - OR - Orange - 1.2 mi
 - PP - Patriot's Path* - 2.3 mi
 - RE - Red - 0.9 mi
 - RW - Red/White - 0.9 mi
 - WH - White Loop - 6.6 mi
 - YE - Yellow - 0.5 mi
- *trail continues outside park



Map adapted by the **New York-New Jersey Trail Conference** from *Jersey Highlands Trails*, a two-map set that includes elevation contours, is waterproof and tear-resistant, and shows more than 230 miles of trails in the Highlands of New Jersey.

Map funded in part with a national Recreational Trails Program grant in cooperation with the New Jersey State Park Service.

The **Trail Conference** supports parks by mobilizing thousands of outdoor-loving volunteers who create, maintain, and protect 2,000 miles of public trails. Support trails and the work of our volunteers by **purchasing great trail maps, volunteering on the trails, or simply visiting nynjtc.org** for more info.