





20 Crystal Springs

Turn north on Road 700 as it crosses the trail. In approximately ½ mile, you'll come to Crystal Springs and a dispersed campsite. The moss-covered springs demonstrate the high water storage capacity of the volcanic rock of the High Cascades.




19 Lemolo Lake

Lodgepole pine trees surround a small resort, day-use area, and four campgrounds. Panoramic views of the High Cascades (Mt. Thielsen) can be seen from the lake.




Crystal Springs


Lemolo Segment

Length: 6.3 miles  Moderate

This segment travels west-east on the lower slopes of Bunker Hill through mixed-conifer forests of Douglas-fir, lodgepole and ponderosa pine. **19** Lemolo Lake (to the south) is the largest reservoir in the North Umpqua Hydroelectric Project. The lake was formed in 1954 behind a 120-foot rock dam and covers 435 acres.



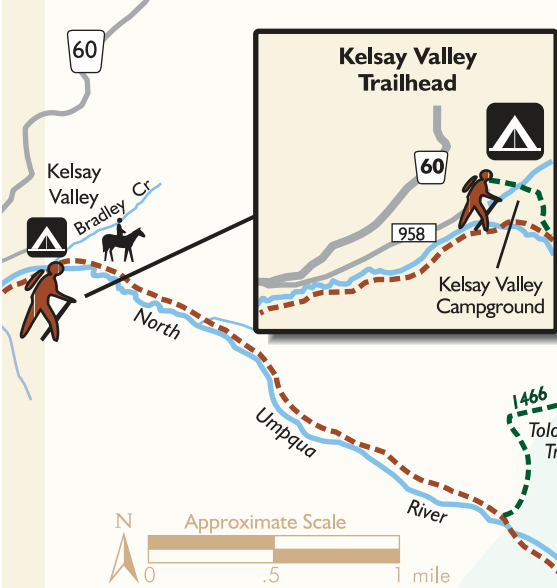
Maidu Segment

Length: 9 miles  **Difficult**

The first mile of trail from Kelsay Valley Trailhead follows the river as it meanders through a broad, grassy flat. At 2.7 miles, near the Tolo Mountain Trail (#1466) you enter the 55,100-acre Mt. Thielsen Wilderness (this segment is closed to mountain bike use). As the trail climbs toward Maidu Lake, you will travel over deep deposits of pumice deposited over 7,700 years ago by the eruption of Mt. Mazama that created Crater Lake.

From Maidu Lake, you hike west to Kelsay Valley Trailhead (9 miles) or east to Digit Point Trailhead (4.75 miles).


Be prepared for hoards of mosquitos during the late spring and early summer months.



Maidu Lake

21 Lake Lucile and Maidu Lake

At about 6,000 foot elevation, both of these High Cascades lakes are stocked with fingerling trout. Lake Lucile covers 9 acres and averages a depth of 15 feet. Maidu Lake, the source of the North Umpqua River, averages a depth of 12 feet and covers 20 acres.



Mt. Thielsen Wilderness

End of North Umpqua Trail

21
Lake Lucile

21
Maidu Lake

4.75 miles of trail from Maidu Lake to Digit Point maintained by Winema NF, Chemult RD

