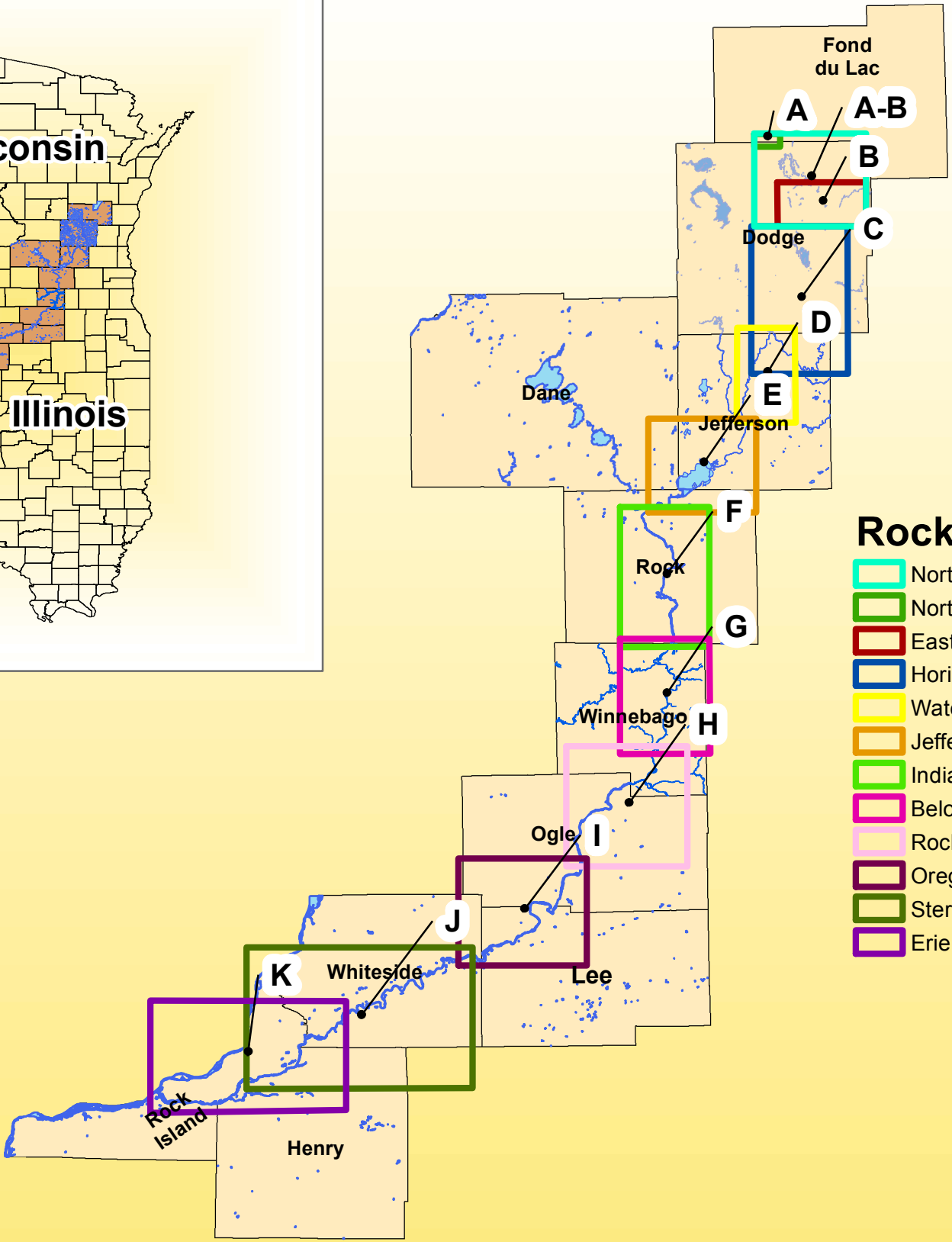
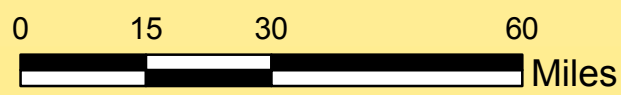



Rock River Water Trail Index



Rock River Water Trail Sections

- Northern Water Trail Section A and East Branch through Horicon Marsh to Horicon Section B
- Northern Water Trail Section A
- East Branch through Horicon Marsh to Horicon Section B
- Horicon to Hustisford to Watertown Section C
- Watertown to Jefferson Section D
- Jefferson to Fort Atkinson To Indianford Section E
- Indianford to Janesville to Beloit Section F
- Beloit to Rockford Section G
- Rockford to Oregon Section H
- Oregon to Dixon to Sterling - Rock Falls Section I
- Sterling - Rock Falls to Prophetstown to Erie Section J
- Erie to Calona To Quad Cities Section K



This map was compiled by WinGIS on 8/28/12. WinGIS makes no warranties, either expressed or implied as to any matter whatsoever, including, without limitation, the condition of the product, or its fitness for any particular purpose. The burden for determining fitness for use lies entirely with the user.

Illinois State Plane Coordinate System, West Zone
North American Datum of 1983

