














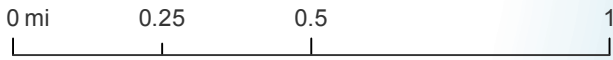


Tahkenitch Area Trails Siuslaw National Forest

- | | |
|---|---|
|  Trailhead |  Trail |
|  Campground |  20 foot contour |
|  Boating Site |  Siuslaw National Forest |
|  Paved Road |  Other Land, Including Private |
|  Gravel Road |  County Land |
|  Dirt Road |  Tree Islands |
|  Open Sand | |
|  Snowy Plover Nesting Area: Watch for use restrictions March 15 - September 15. | |
|  Trail Segment with Use Restrictions | |



Snowy Plover Nesting Area Restrictions from 3/15 - 9/15:
 - DRY sand beach closed.
 - WET sand beach open for hiking & horseback riding.
 - No dogs, kites, camping, bicycles, or vehicles allowed.

