














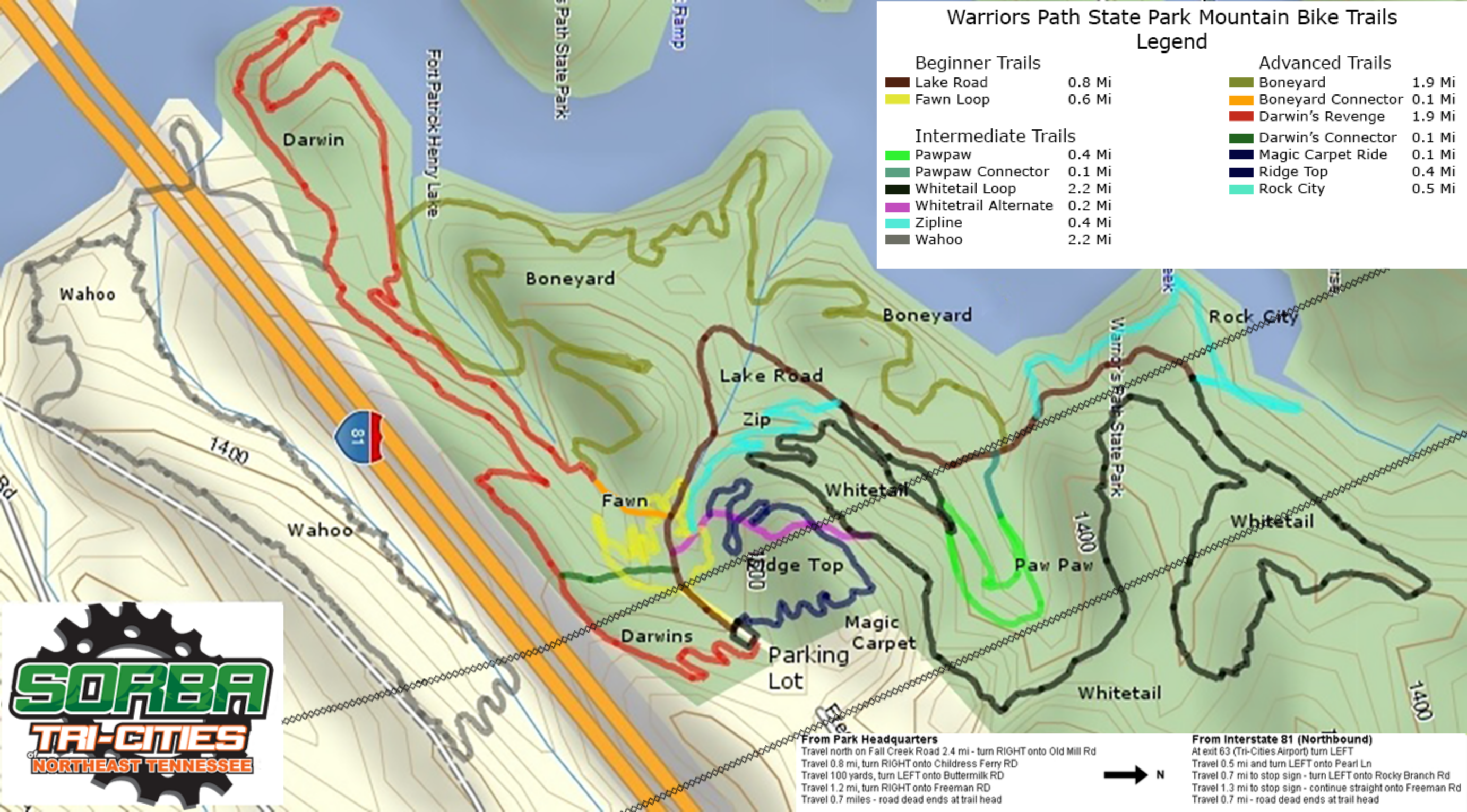


Warriors Path State Park Mountain Bike Trails

Legend

Beginner Trails		Advanced Trails	
	Lake Road 0.8 Mi		Boneyard 1.9 Mi
	Fawn Loop 0.6 Mi		Boneyard Connector 0.1 Mi
Intermediate Trails			Darwin's Revenge 1.9 Mi
	Pawpaw 0.4 Mi		Darwin's Connector 0.1 Mi
	Pawpaw Connector 0.1 Mi		Magic Carpet Ride 0.1 Mi
	Whitetail Loop 2.2 Mi		Ridge Top 0.4 Mi
	Whitetail Alternate 0.2 Mi		Rock City 0.5 Mi
	Zipline 0.4 Mi		
	Wahoo 2.2 Mi		



From Park Headquarters
 Travel north on Fall Creek Road 2.4 mi - turn RIGHT onto Old Mill Rd
 Travel 0.8 mi, turn RIGHT onto Childress Ferry RD
 Travel 100 yards, turn LEFT onto Buttermilk RD
 Travel 1.2 mi, turn RIGHT onto Freeman RD
 Travel 0.7 miles - road dead ends at trail head

From Interstate 81 (Northbound)
 At exit 63 (Tri-Cities Airport) turn LEFT
 Travel 0.5 mi and turn LEFT onto Pearl Ln
 Travel 0.7 mi to stop sign - turn LEFT onto Rocky Branch Rd
 Travel 1.3 mi to stop sign - continue straight onto Freeman RD
 Travel 0.7 mi - road dead ends at trail head

