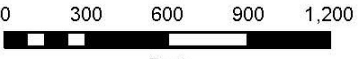




Crevasse Moraine Trails



0 300 600 900 1,200
Feet

Date: June, 2016 Data Sources: MSB, GINA, USGS


CREVASSE-MORaine

Parking Fee \$5/day \$40/annual pass

CREVASSE-MORaine

AT A GLANCE

| | |
|------------------|--|
| TRAILHEAD | Loma Prieta Drive |
| USE | Hiking, running, mountain biking, horseback riding, cross-country skiing |
| DISTANCE | 6.7 miles |
| LEVEL | Easy to Moderate |



Colleen Peterson

HOW TO GET THERE

From Palmer drive west on the Palmer-Wasilla Highway two miles. Take a left on Loma Prieta Drive. Follow the road for 1/2 mile to a parking lot and trailhead.

TAKE NOTE


High school cross-country ski and running teams train and hold meets here. Please check for trail closures. Dogs must be on a leash. Bug spray is needed often. This is a non-motorized trail system.

DESCRIPTION

Crevasse-Moraine has some 6.7 miles of trails built on ridges and depressions left behind by glaciers. The looping trails offer varying levels of difficulty from novice to expert, depending on the sport. Crevasse-Moraine trails connect to the more extensive trail system in the Matanuska Greenbelt. In summer, hiking, biking, running, and horseback riding take place. In winter, with ample snow, the trails are groomed for cross-country skiing. Most loops offer both classic and skate skiing. Horseback riding is also allowed during the winter on a trail that follows a road. A steep sledding hill near the lower parking lot offers extreme fun when padded with heavy snow.



MAT-SU BOROUGH TRAIL



Kate Arnold

