




















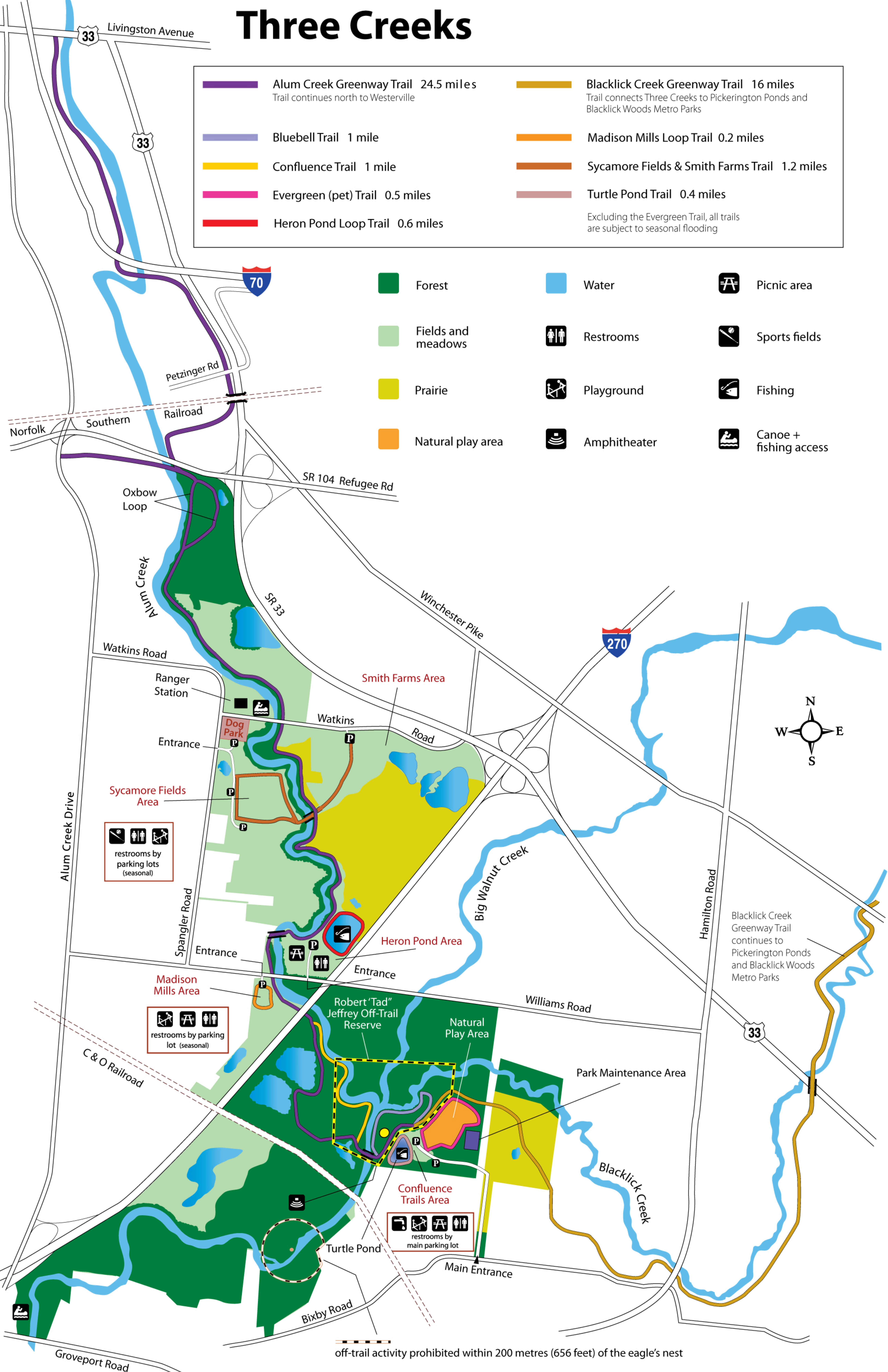


Three Creeks

	Alum Creek Greenway Trail 24.5 miles Trail continues north to Westerville		Blacklick Creek Greenway Trail 16 miles Trail connects Three Creeks to Pickerington Ponds and Blacklick Woods Metro Parks
	Bluebell Trail 1 mile		Madison Mills Loop Trail 0.2 miles
	Confluence Trail 1 mile		Sycamore Fields & Smith Farms Trail 1.2 miles
	Evergreen (pet) Trail 0.5 miles		Turtle Pond Trail 0.4 miles
	Heron Pond Loop Trail 0.6 miles	Excluding the Evergreen Trail, all trails are subject to seasonal flooding	

	Forest		Water		Picnic area
	Fields and meadows		Restrooms		Sports fields
	Prairie		Playground		Fishing
	Natural play area		Amphitheater		Canoe + fishing access



restrooms by parking lots (seasonal)

restrooms by parking lot (seasonal)

restrooms by main parking lot

off-trail activity prohibited within 200 metres (656 feet) of the eagle's nest