



ATTENTION: Kamananui Valley Road Repairs

October 2017 – October 2018

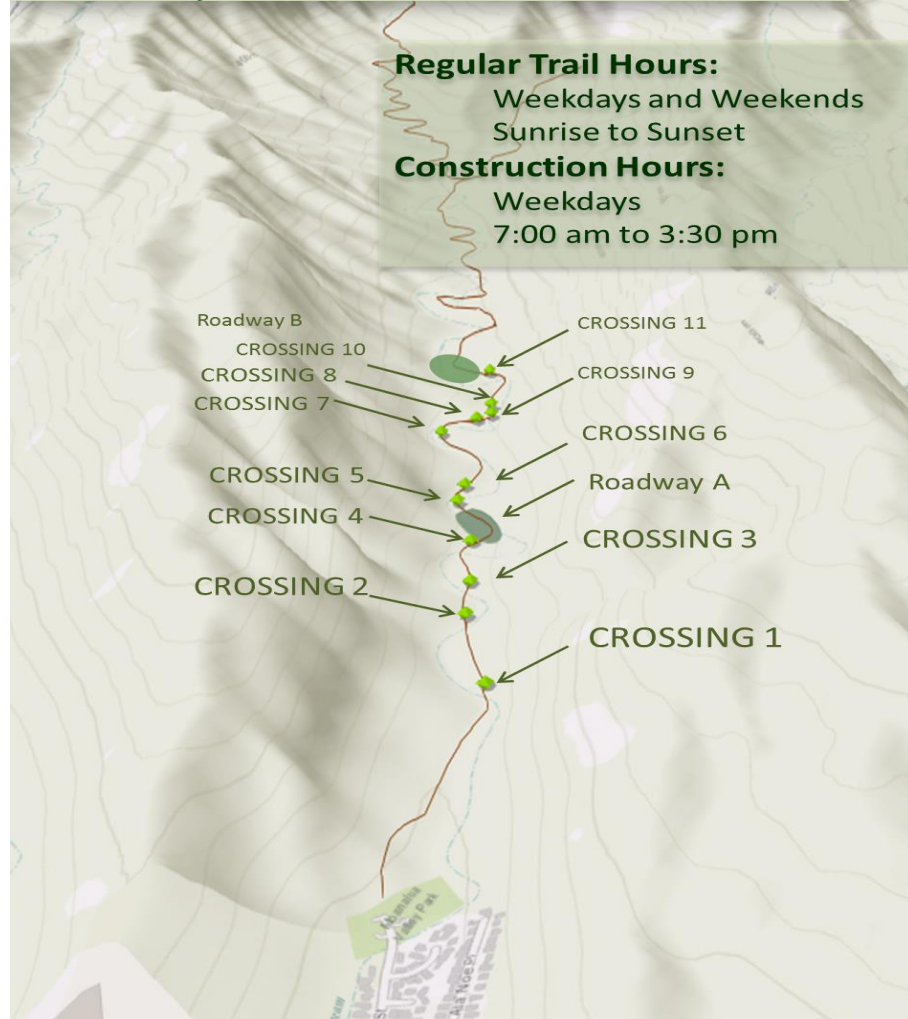
Please Remember the Following While Visiting:

- Use caution around all coned construction and staging areas
- Hikers MUST yield to project crew through fare and ALL construction vehicles
- Be sure to keep all small children and pets under close supervision
- Hunting permits will be issued on a case-by-case basis. For more information, please contact DOFAW offices at (808)587-0166 or dlnr@hawaii.gov
- Check for up-to-date closure information and status updates at the Na Ala Hele Trails and Access website:




hawaiitrails.hawaii.gov

Trail Map and Construction Locations



Nearby Hiking Alternatives: *Makiki-Tantalus Trail Loop (9 mi. from current location)*Manana Trail (11 mi. from current location)*Waimano Trail (8 mi. from current location)*



Beginning October 16, 2017, Kamananui Valley Road will undergo major road repairs to mitigate flood erosion and improve access. Kamananui Valley Road and Kulanaahane Trail will remain open for regular trail hours. However, users are advised that construction may impact visitation due to crew and vehicle through fare, noise, dust, or intermittent delays/closures. Please anticipate these changes and plan for alternative dates or locations.

2135 Makiki Heights Dr. / Honolulu, HI 96822 / 808.373.9778

Work Description	Project Timeline <small>* Please note that these dates are subject to change</small>	Trail Closure
Base Yard/Transfer Station	10/16/17 thru 10/26/17	NA
Crossing #5	10/27/17 thru 1/12/18	12/5/17 thru 1/19/18
Roadway A	1/15/18 thru 5/9/18	with #5
Crossing #4	5/10/18 thru 5/28/18	with #5
Crossing #3	5/29/18 thru 6/14/18	4 days tbd
Crossing #2	6/15/18 thru 7/13/18	4 days tbd
Crossing #1	7/16/18 thru 8/8/18	3 days tbd
Roadway B	8/9/18 thru 8/13/18	4 days tbd
Crossing #11	8/14/18 thru 8/23/18	8 days tbd
Crossing #10	8/24/18 thru 9/7/18	5 days tbd
Crossing #9	9/10/18 thru 9/24/18	4 days tbd
Crossing #8	9/25/16 thru 10/1/18	none
Crossing #7	NA	none
Crossing #6	10/2/18 thru 10/15/18	9 days tbd



Alternate Trail Details and Directions



Manana Trail

Length (one-way): 6 mi.
Elevation Change: 1,700 ft.

Highlights:

- Open ridgeline with panoramic views
- Opportunity to view native forest
- Long distance with steep grade

Directions:

If driving from H-1, exit at the Pearl City/Waimalu exit. Turn right on Moanalua Rd. at the end of the ramp. As Moanalua Rd. ends, turn right on Waimano Home Rd. Turn left onto Komo Mai Dr. driving through Pacific Palisades to the end of the road. A locked gate restricts vehicular traffic beyond this point. Park here, and proceed on foot through the pedestrian passageway adjacent to the gate. The road becomes the trail just past the water tank.

Makiki-Tantalus Trail Network


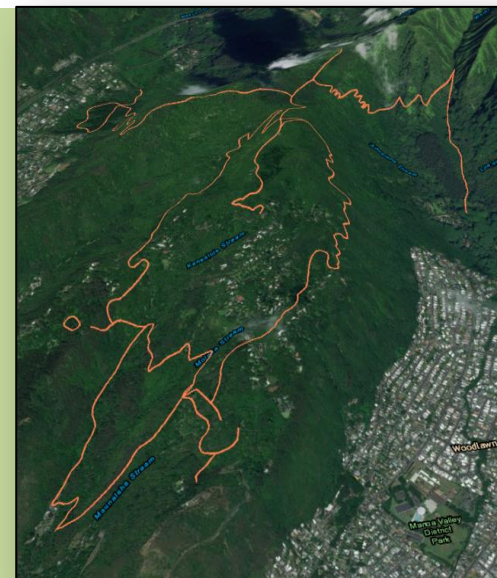
Length: This is a variable trail network
Elevation Change: 200-1,200 ft.

Highlights:

- Varied length and terrain is suitable for all hiking levels
- Family and dog-on-leash friendly
- Stream viewing opportunities

Directions:

If driving Punahou, heading towards the mountains, turn left on Nehoa St. At the first traffic light, turn right on Makiki St. When you reach the Board of Water Supply park, follow the left fork, which is Makiki Heights Rd. Continue for approx. 0.5 mi. until the road makes a sharp harpin turn to the left. At the turn, continue straight ahead through a green iron gate. Park in the gravel lot and proceed to the trail network.



Waimano Trail

Length: 7.2 mi.
Elevation Change: 1,600 ft.

Highlights:

- Varied forest types and terrain
- Wet gulches and native forest

Directions:

If driving from H-1, exit at the Pearl City/Waimalu exit. Turn right on Moanalua Rd. at the end of the ramp. As Moanalua Rd. ends, turn right on Waimano Home Rd. Continue on Waimano Home Rd. until you